

Oldham

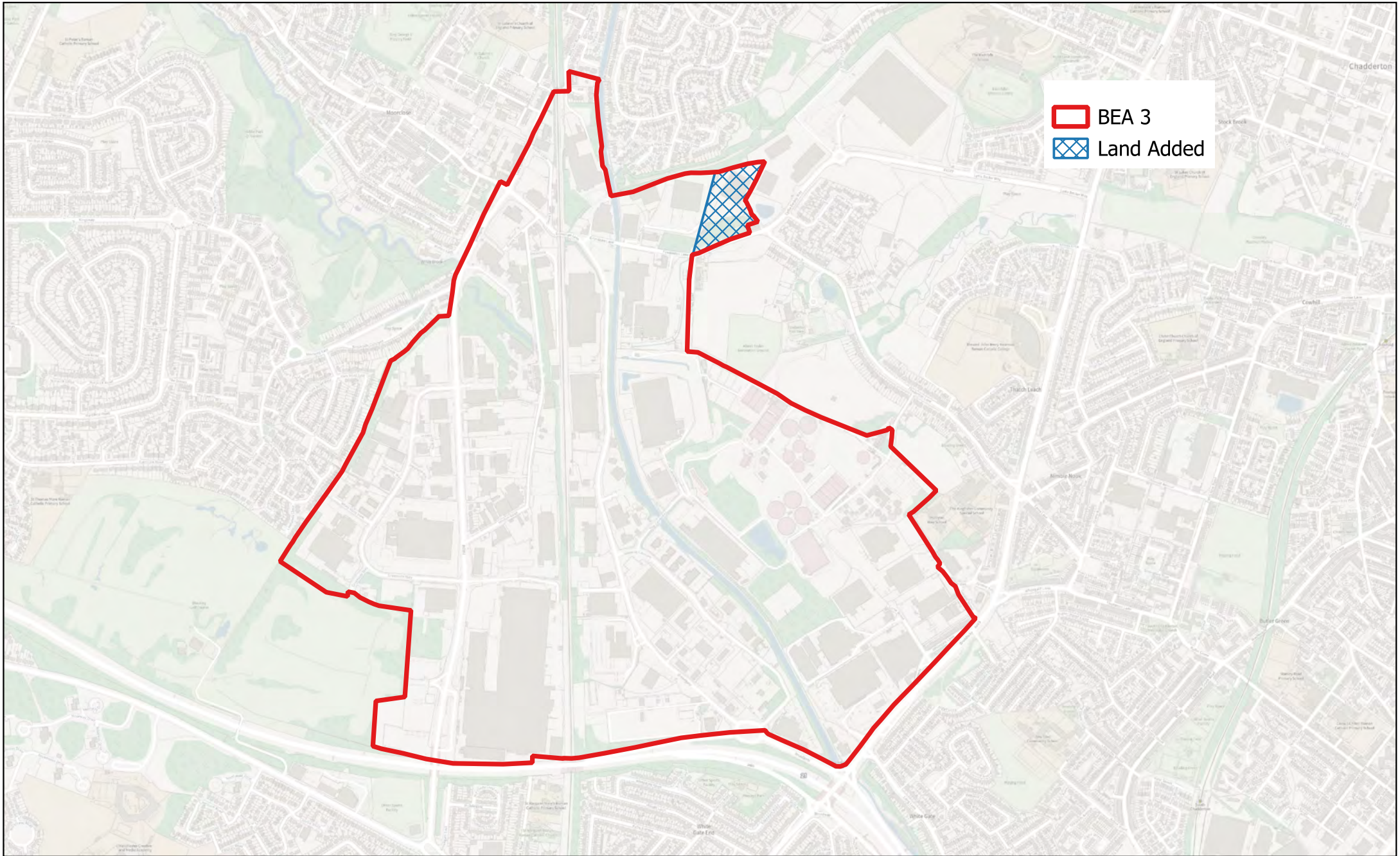
Local Plan

**Publication Plan: Appendix 4 Changes to
Business and Employment Areas**

January 2026



Oldham
Council



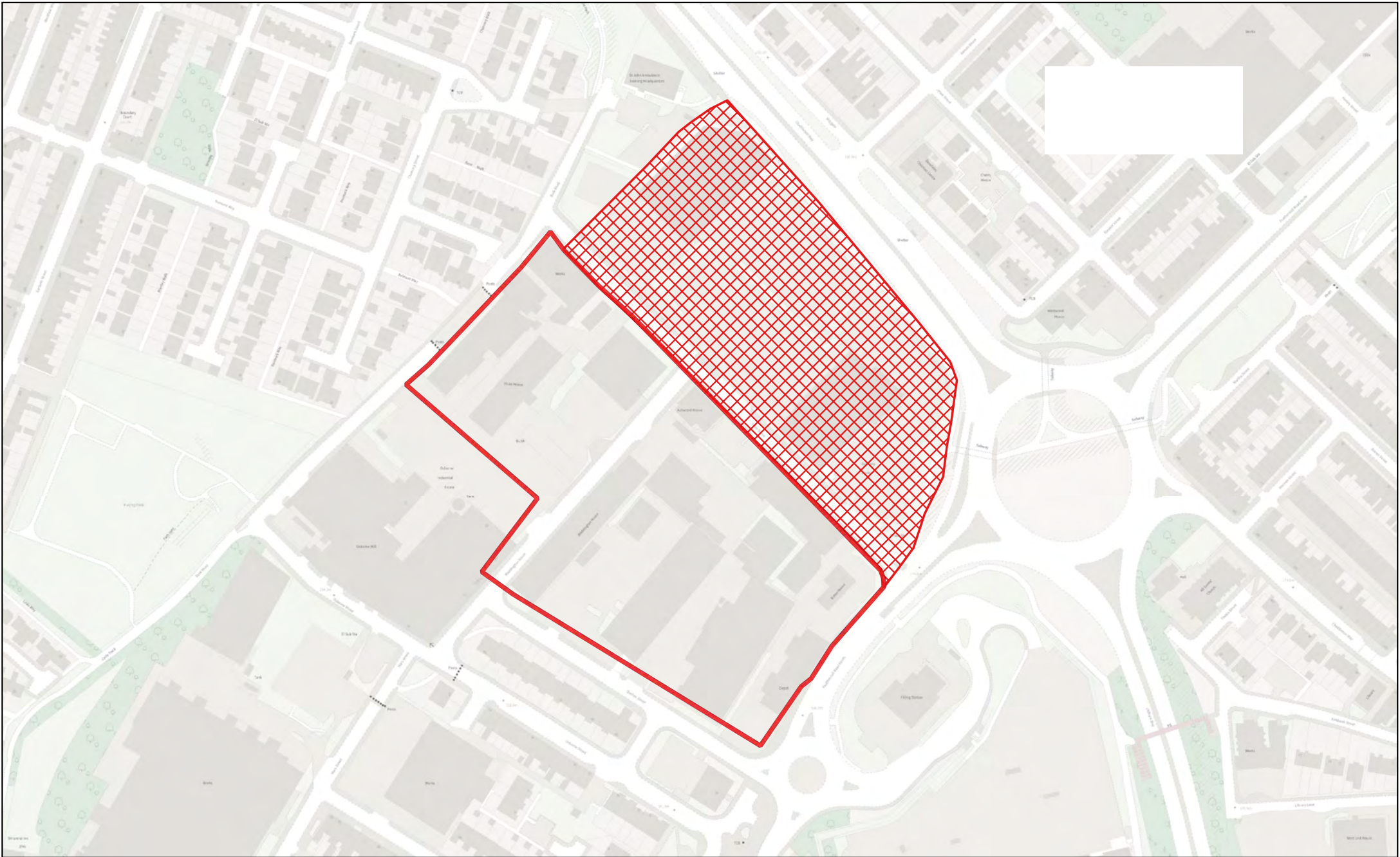
Drawn By:	Strategic Planning & Information
Division:	Planning
Date:	As published
Drawing No.	

Boundary Amendment – BEA 3 Greengate / Broadgate

Oldham Council
Spindles Shopping Centre
West Street
Oldham
OL1 1LF

1:13,000





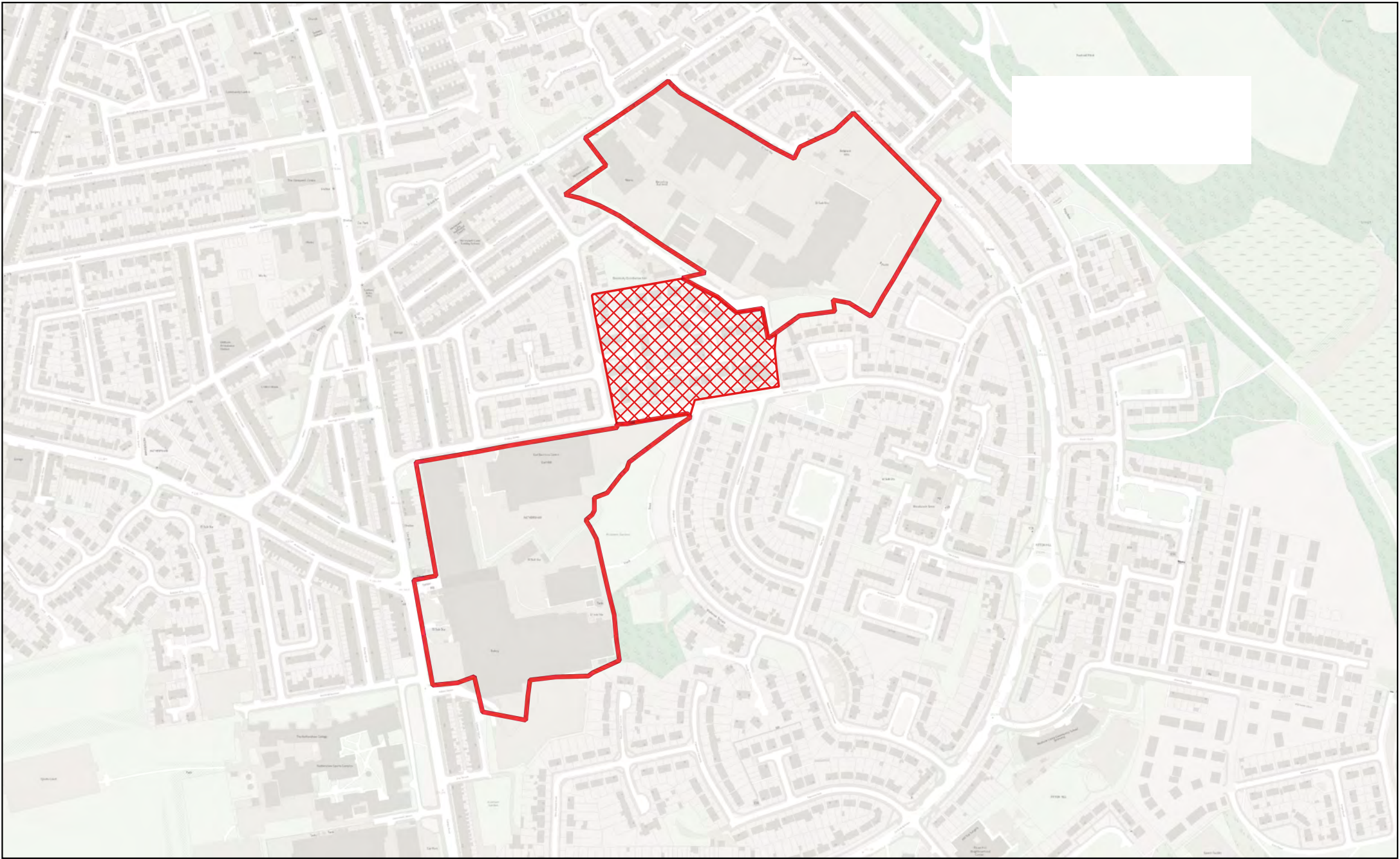
Drawn By:	Strategic Planning & Information
Division:	Planning
Date:	As published
Drawing No.	

Boundary Amendment - BEA 4 Busk

Oldham Council
Spindles Shopping Centre
West Street
Oldham
OL1 1LF

1:2,500





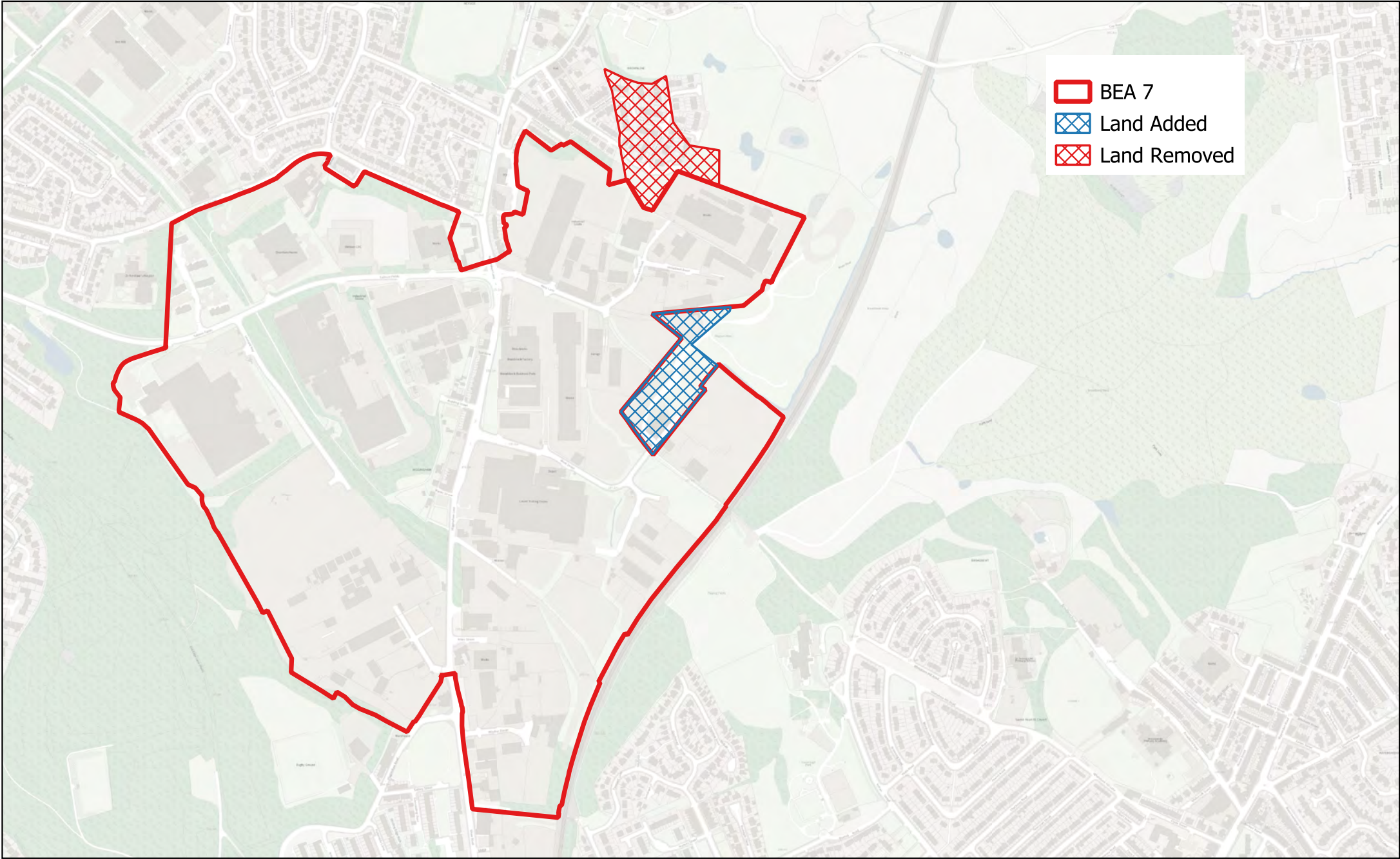
Drawn By:	Strategic Planning & Information
Division:	Planning
Date:	As published
Drawing No.	

**Boundary Amendment - BEA 6a and 6b
Hathershaw (Previously BEA 6 Hathershaw)**

Oldham Council
Spindles Shopping Centre
West Street
Oldham
OL1 1LF

1:5,000





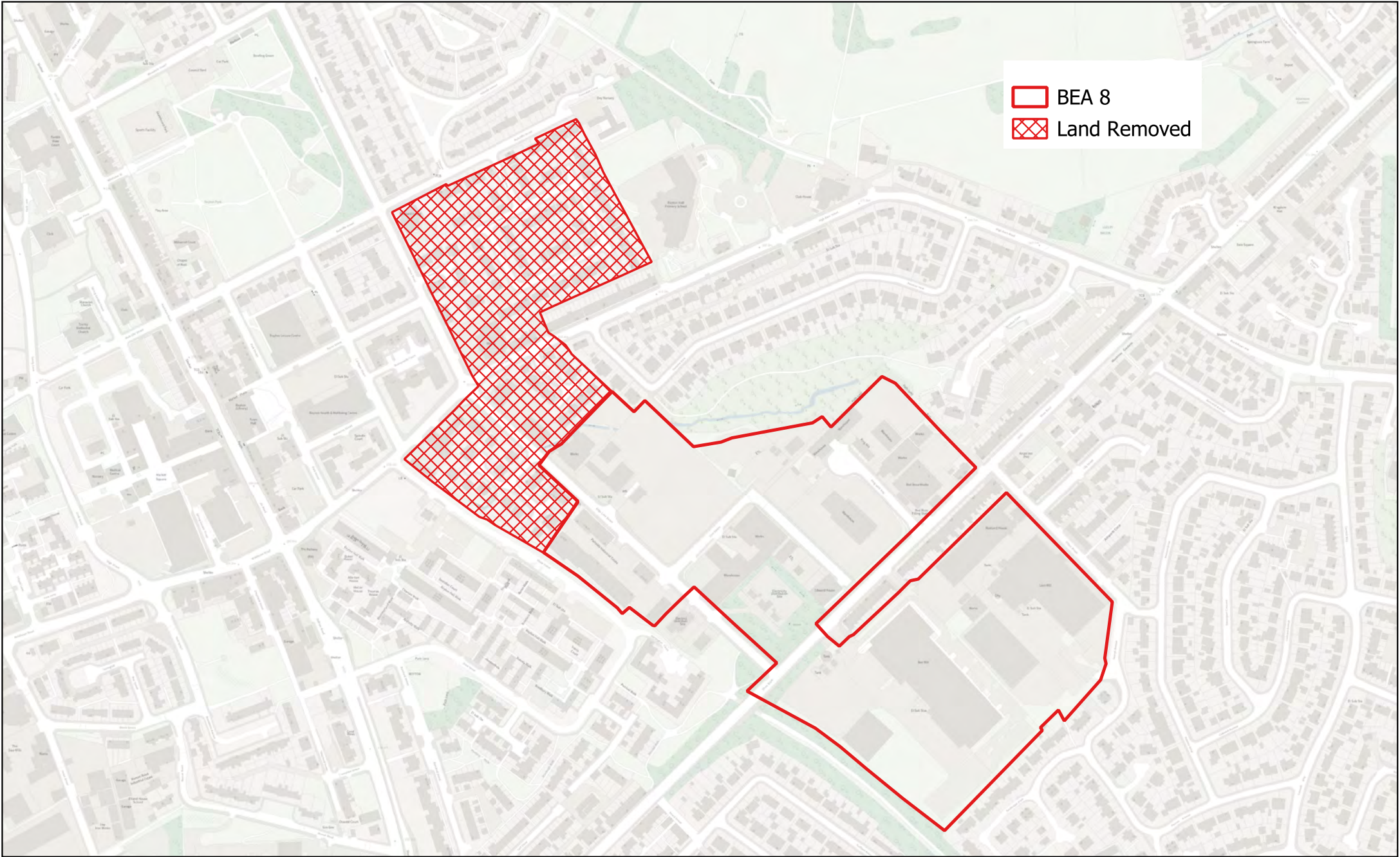
Drawn By:	Strategic Planning & Information
Division:	Planning
Date:	As published
Drawing No.	

Boundary Amendment - BEA 7 Higginshaw

Oldham Council
Spindles Shopping Centre
West Street
Oldham
OL1 1LF

1:8,000





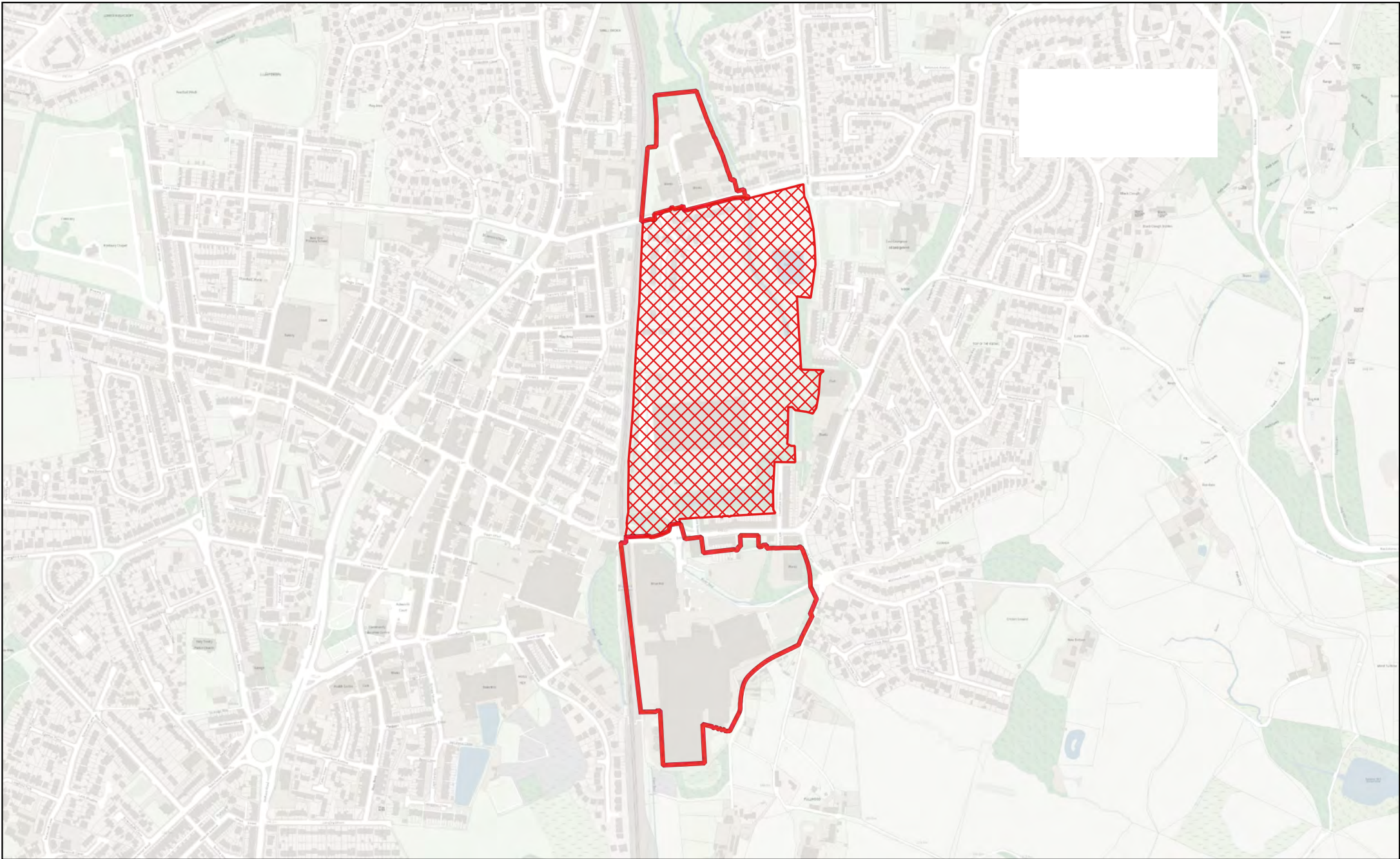
Drawn By:	Strategic Planning & Information
Division:	Planning
Date:	As published
Drawing No.	

Boundary Amendment - BEA 8 Shaw Road

Oldham Council
Spindles Shopping Centre
West Street
Oldham
OL1 1LF

1:4,500





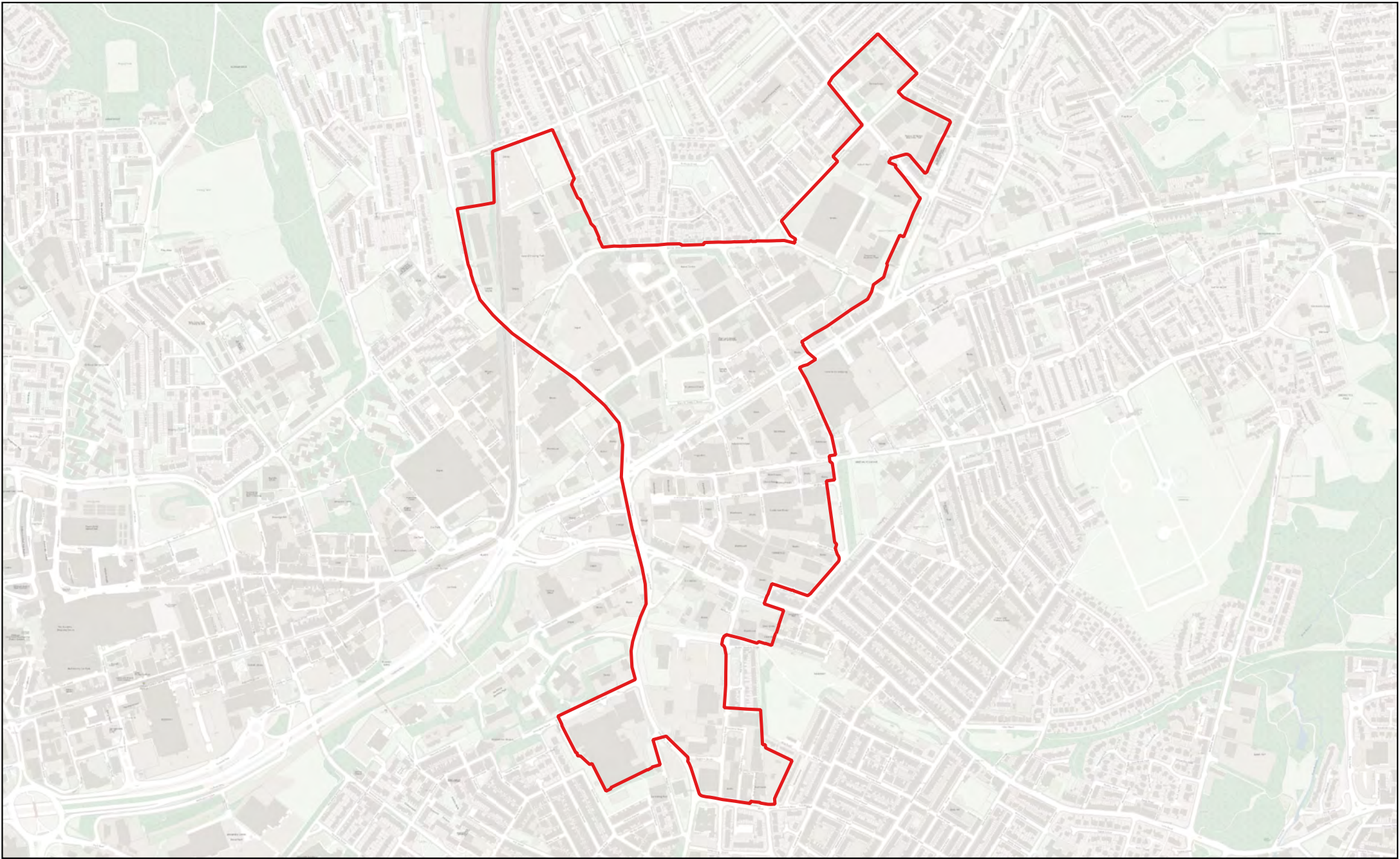
Drawn By:	Strategic Planning & Information
Division:	Planning
Date:	As published
Drawing No.	

**Boundary Amendment – BEA 9 Shaw and
BEA 10 Linney Lane (previously BEA 9 Shaw)**

Oldham Council
Spindles Shopping Centre
West Street
Oldham
OL1 1LF

1:7,500





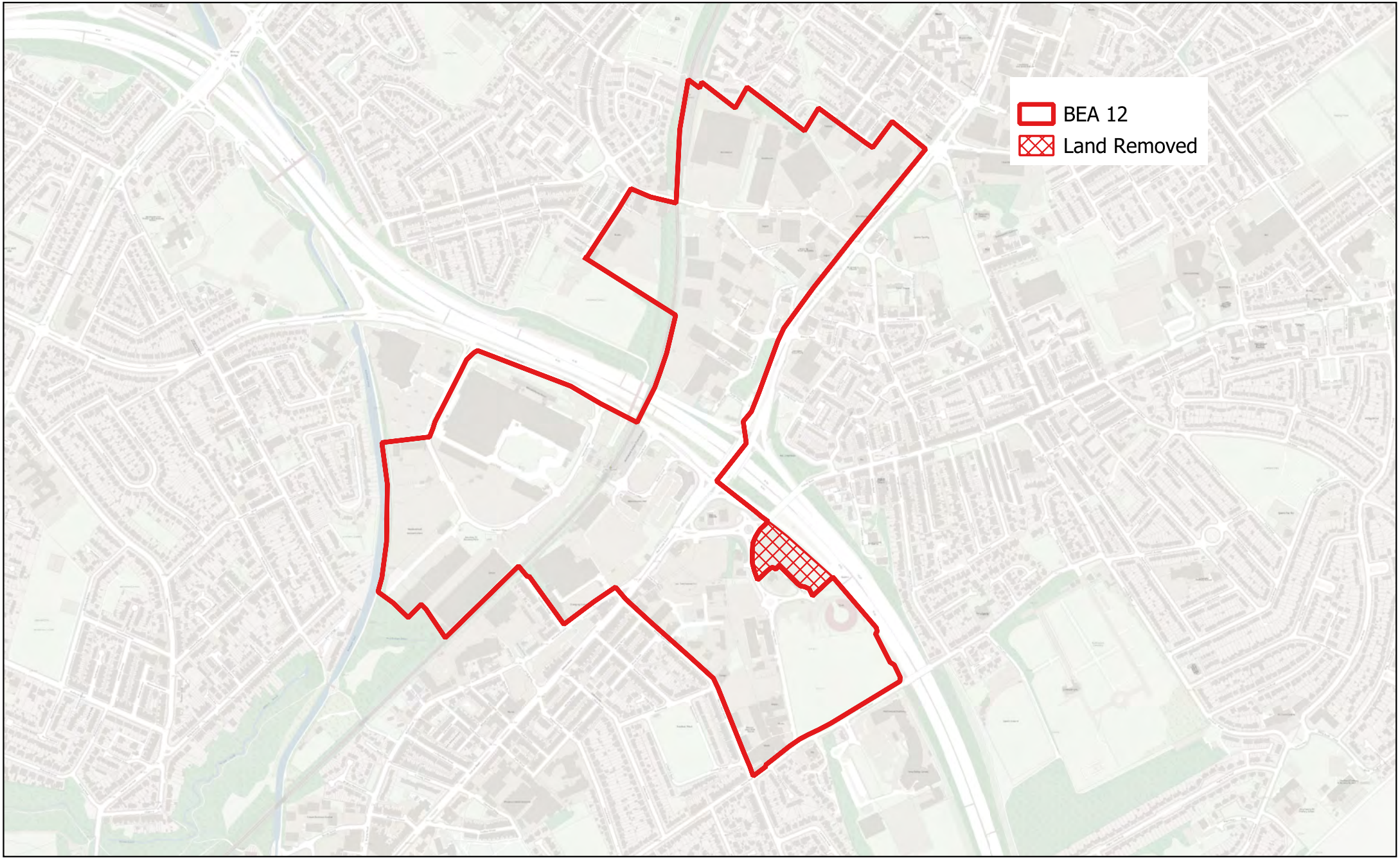
Drawn By:	Strategic Planning & Information
Division:	Planning
Date:	As published
Drawing No.	

BEA 11 Greenacres (previously BEA 10 Greenacres)

Oldham Council
Spindles Shopping Centre
West Street
Oldham
OL1 1LF

1:10,000





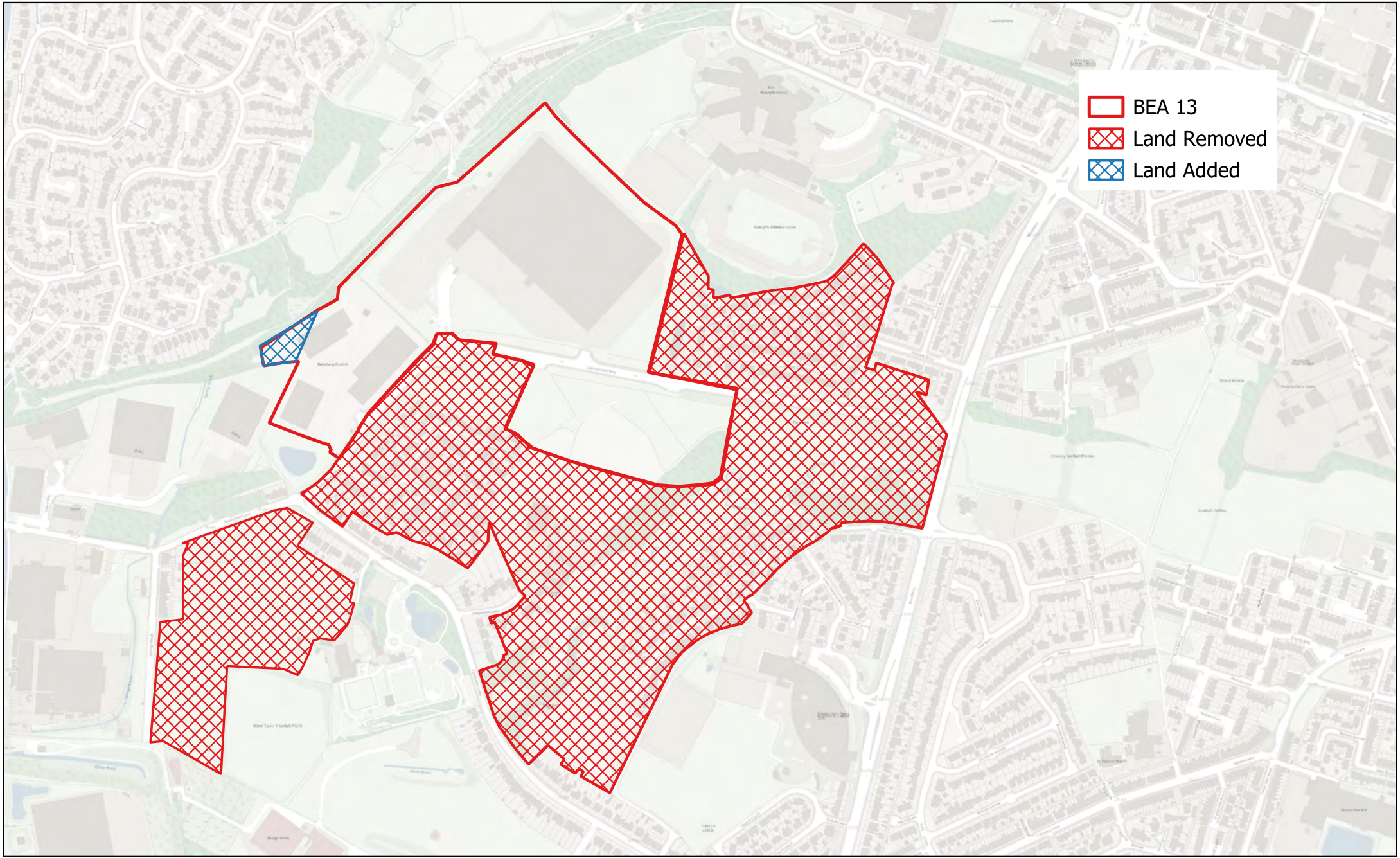
Drawn By:	Strategic Planning & Information
Division:	Planning
Date:	As published
Drawing No.	

**Boundary Amendment – BEA 12 Hollinwood
(Previously Hollinwood Business District)**

Oldham Council
Spindles Shopping Centre
West Street
Oldham
OL1 1LF

1:10,000





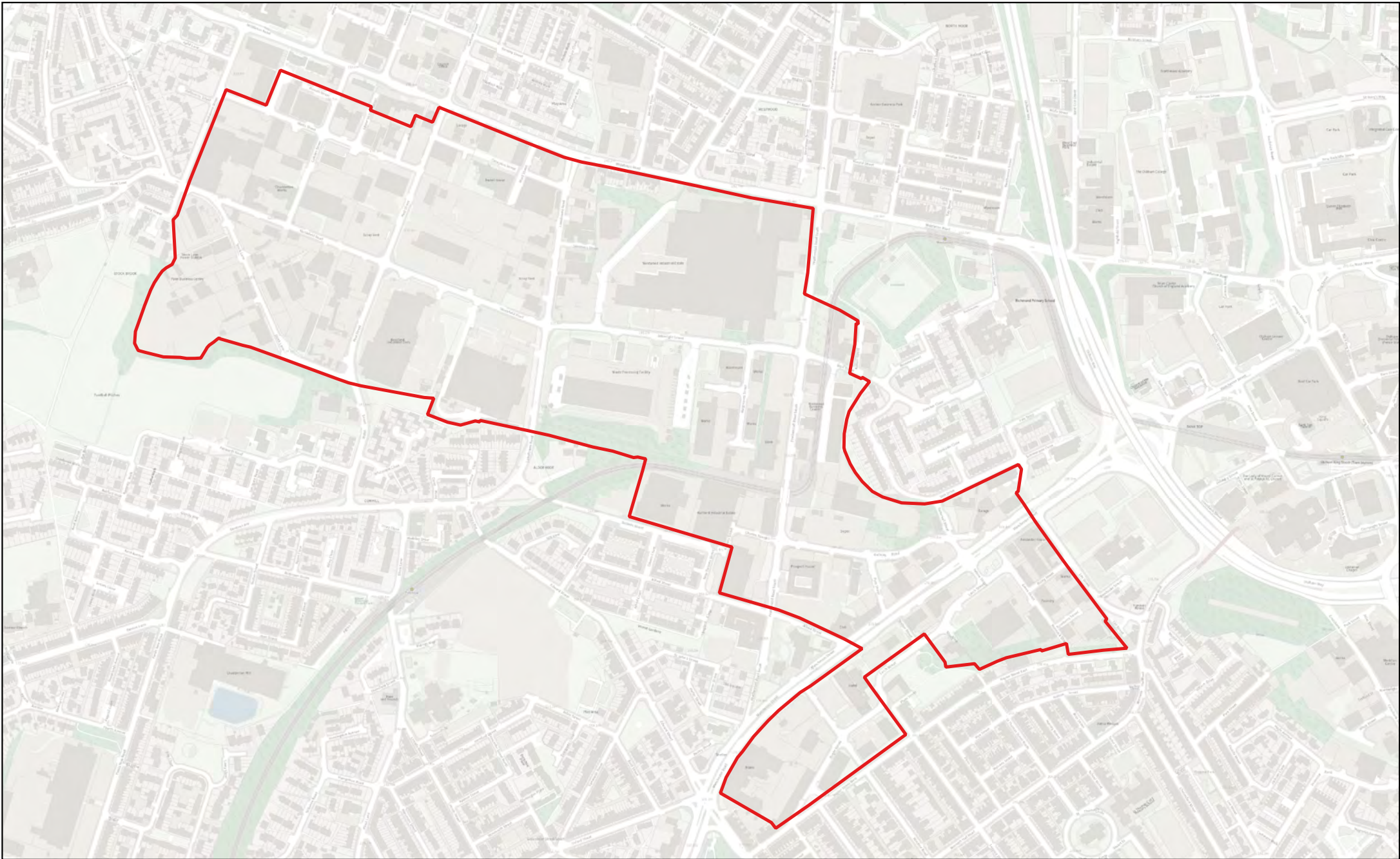
Drawn By:	Strategic Planning & Informaton
Division:	Planning
Date:	As published
Drawing No.	

**Boundary Amendment – BEA 13 Broadway Green
(Previously Foxdenton)**

Oldham Council
Spindles Shopping Centre
West Street
Oldham
OL1 1LF

1:6,500





Drawn By:	Strategic Planning & Information
Division:	Planning
Date:	As published
Drawing No.	

BEA 14 Chadderton (Previously Chadderton Technology Park)

Oldham Council
Spindles Shopping Centre
West Street
Oldham
OL1 1LF

1:7,000





Drawn By:	Strategic Planning & Information
Division:	Planning
Date:	As published
Drawing No.	

**BEA 15 Oak View Mills
(Previously SEA 1 Oak View Mills)**

Oldham Council
Spindles Shopping Centre
West Street
Oldham
OL1 1LF

1:600





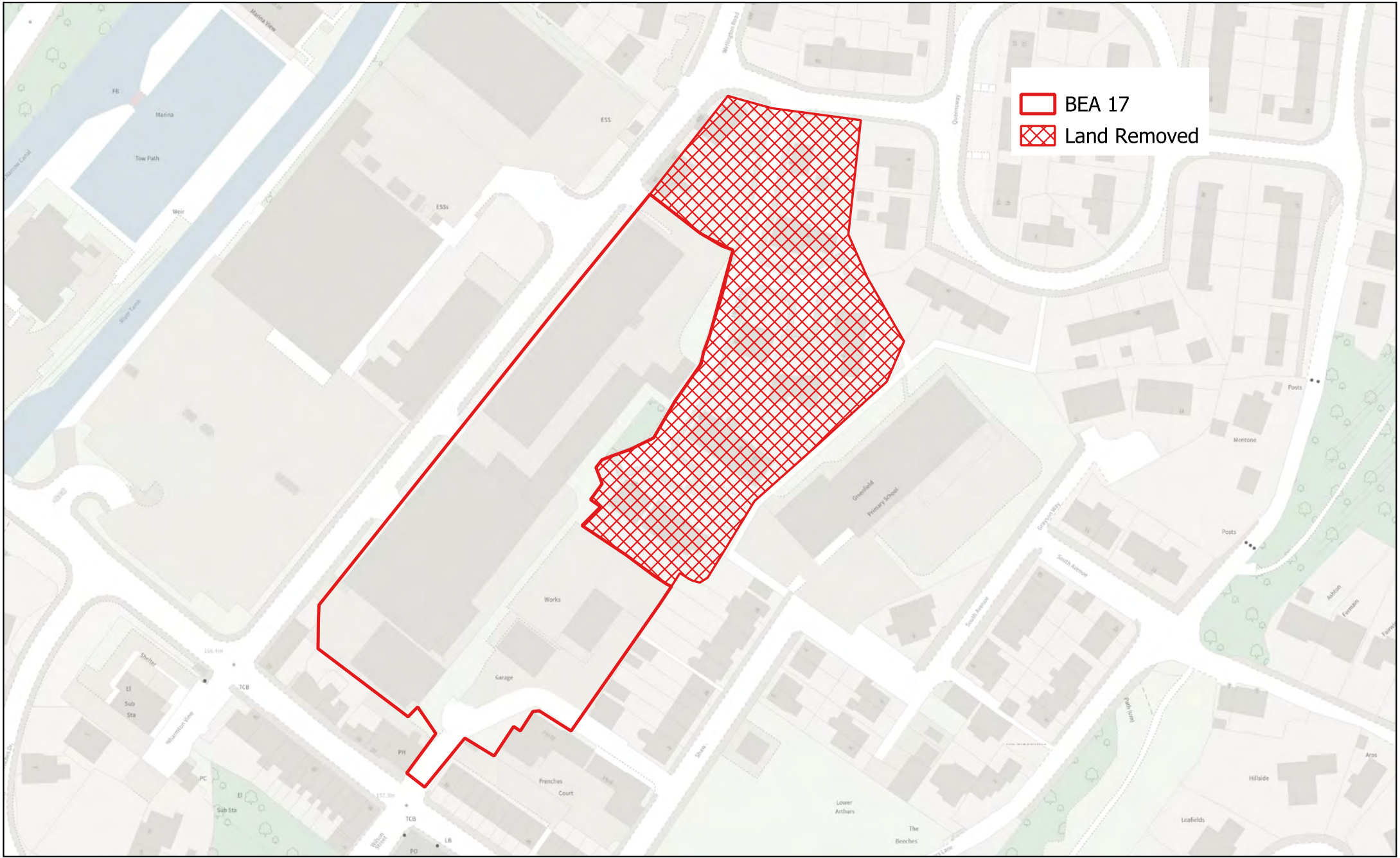
Drawn By:	Strategic Planning & Information
Division:	Planning
Date:	As published
Drawing No.	

**BEA 16 Hey Bottom Mill
(Previously SEA 2 Hey Bottom Mill)**

Oldham Council
Spindles Shopping Centre
West Street
Oldham
OL1 1LF

1:1,200





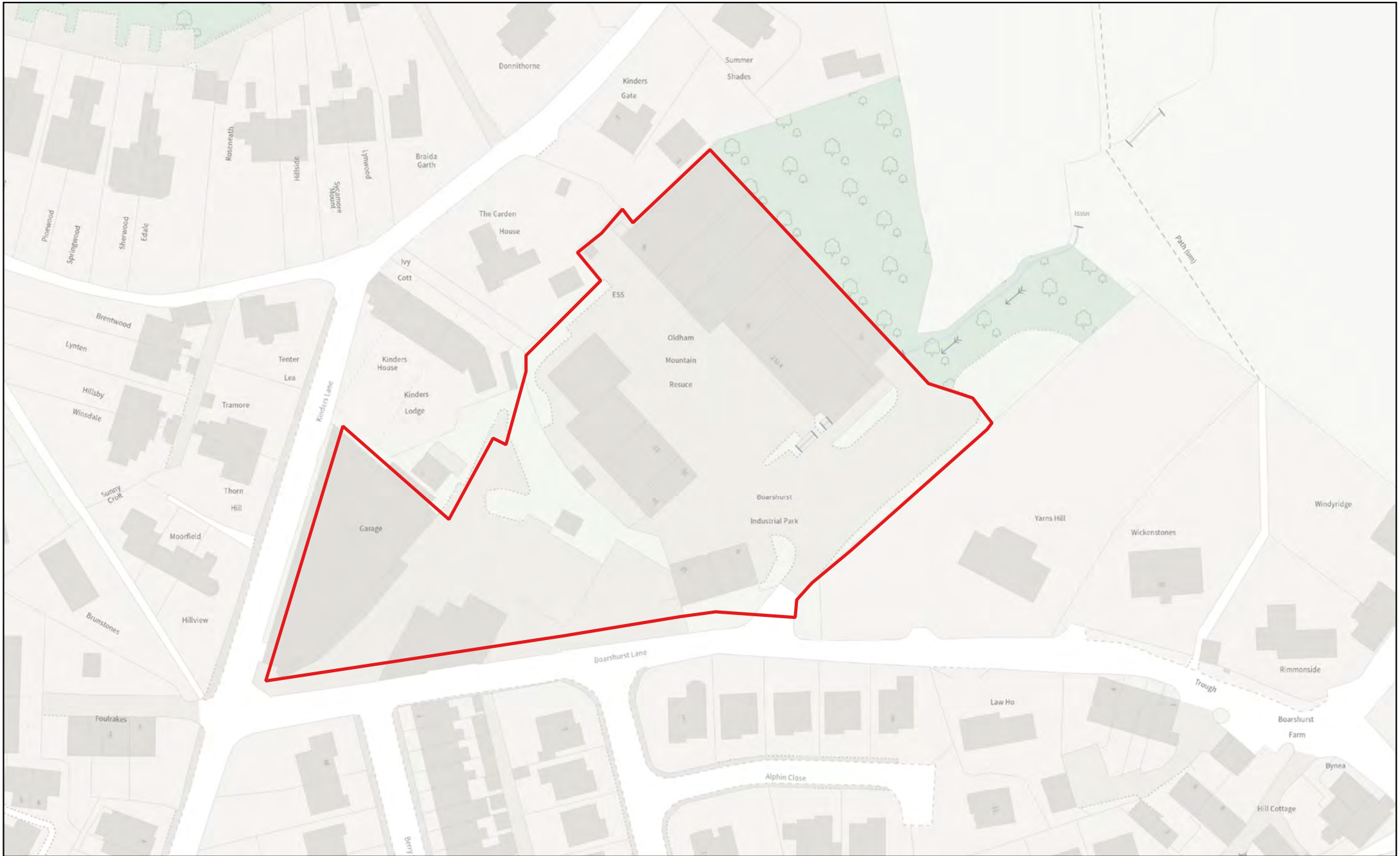
Drawn By:	Strategic Planning & Information
Division:	Planning
Date:	As published
Drawing No.	

**Boundary Amendment – BEA 17 Chew Valley Road
(Previously SEA 3 Chew Valley Road)**

Oldham Council
Spindles Shopping Centre
West Street
Oldham
OL1 1LF

1:1,500





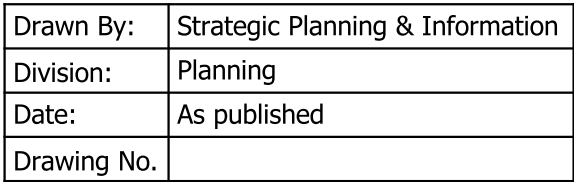
Drawn By:	Strategic Planning & Information
Division:	Planning
Date:	As published
Drawing No.	

**BEA 18 Boarhurst Lane (Previously
SEA 4 Boarhurst Lane)**

Oldham Council
Spindles Shopping Centre
West Street
Oldham
OL1 1LF

1:1,200



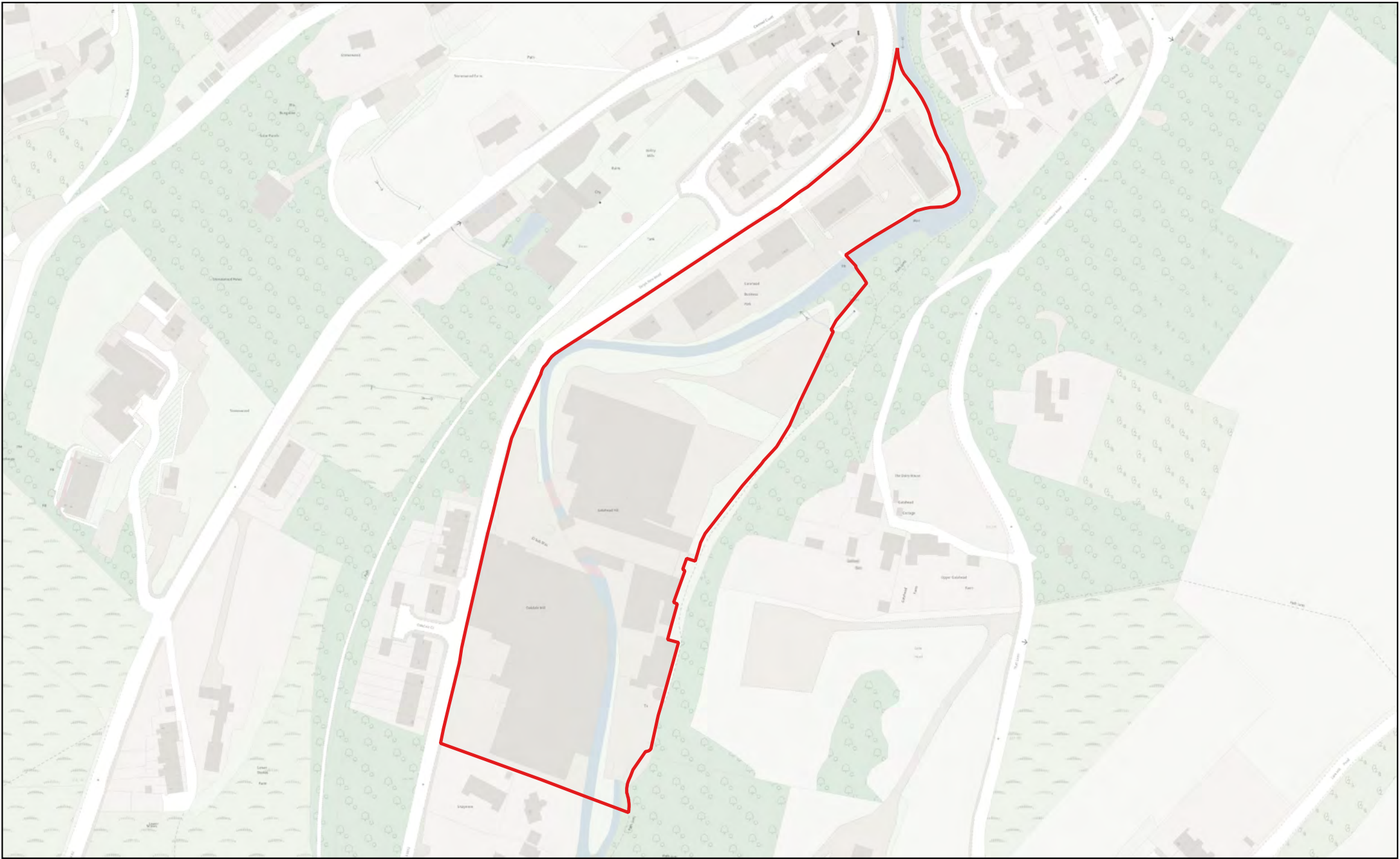


Oldham Council
Spindles Shopping Centre
West Street
Oldham
OL1 1LF



Oldham
Council





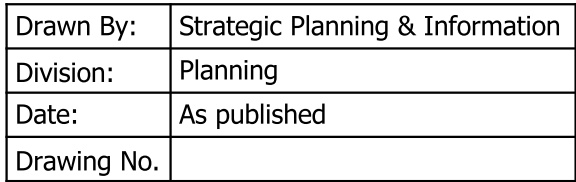
Drawn By:	Strategic Planning & Information
Division:	Planning
Date:	As published
Drawing No.	

**BEA 20 Delph New Road
(Previously SEA 6 Delph New Road)**

Oldham Council
Spindles Shopping Centre
West Street
Oldham
OL1 1LF

1:2,500



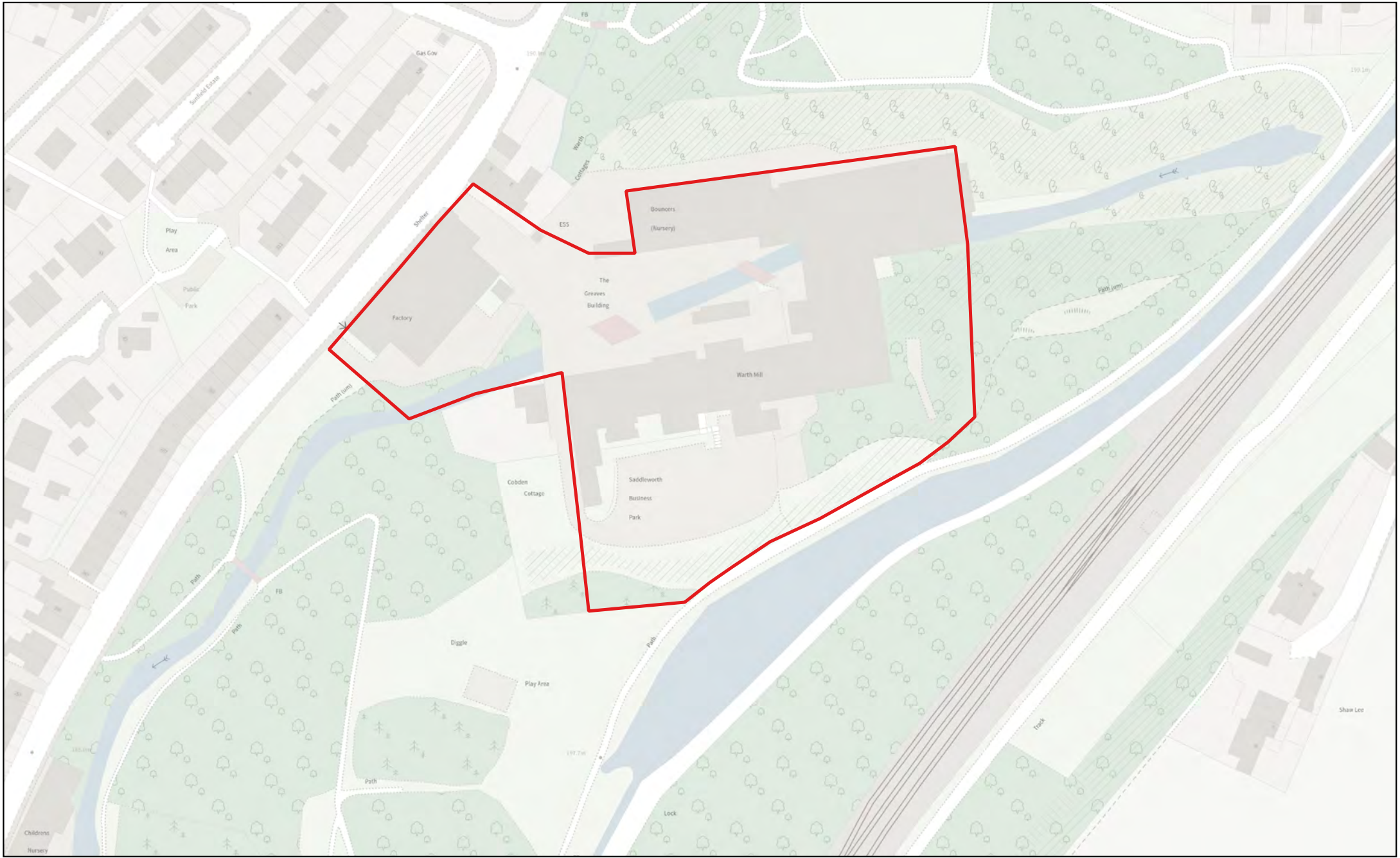


Oldham Council
Spindles Shopping Centre
West Street
Oldham
OL1 1LF



Oldham
Council





Drawn By:	Strategic Planning & Information
Division:	Planning
Date:	As published
Drawing No.	

**BEA 22 Warth and Ellis Mills
(Previously SEA 9 Warth and Ellis Mills)**

Oldham Council
Spindles Shopping Centre
West Street
Oldham
OL1 1LF

1:1,500





Drawn By:	Strategic Planning & Information
Division:	Planning
Date:	As published
Drawing No.	

**BEA 23 Greenbridge Lane
(Previously SEA 10 Greenbridge Lane)**

Oldham Council
Spindles Shopping Centre
West Street
Oldham
OL1 1LF

1:1,200





Drawn By:	Strategic Planning & Information
Division:	Planning
Date:	As published
Drawing No.	

SEA 8 Shaw Pallets – De-designated

Oldham Council
Spindles Shopping Centre
West Street
Oldham
OL1 1LF

1:2,400

