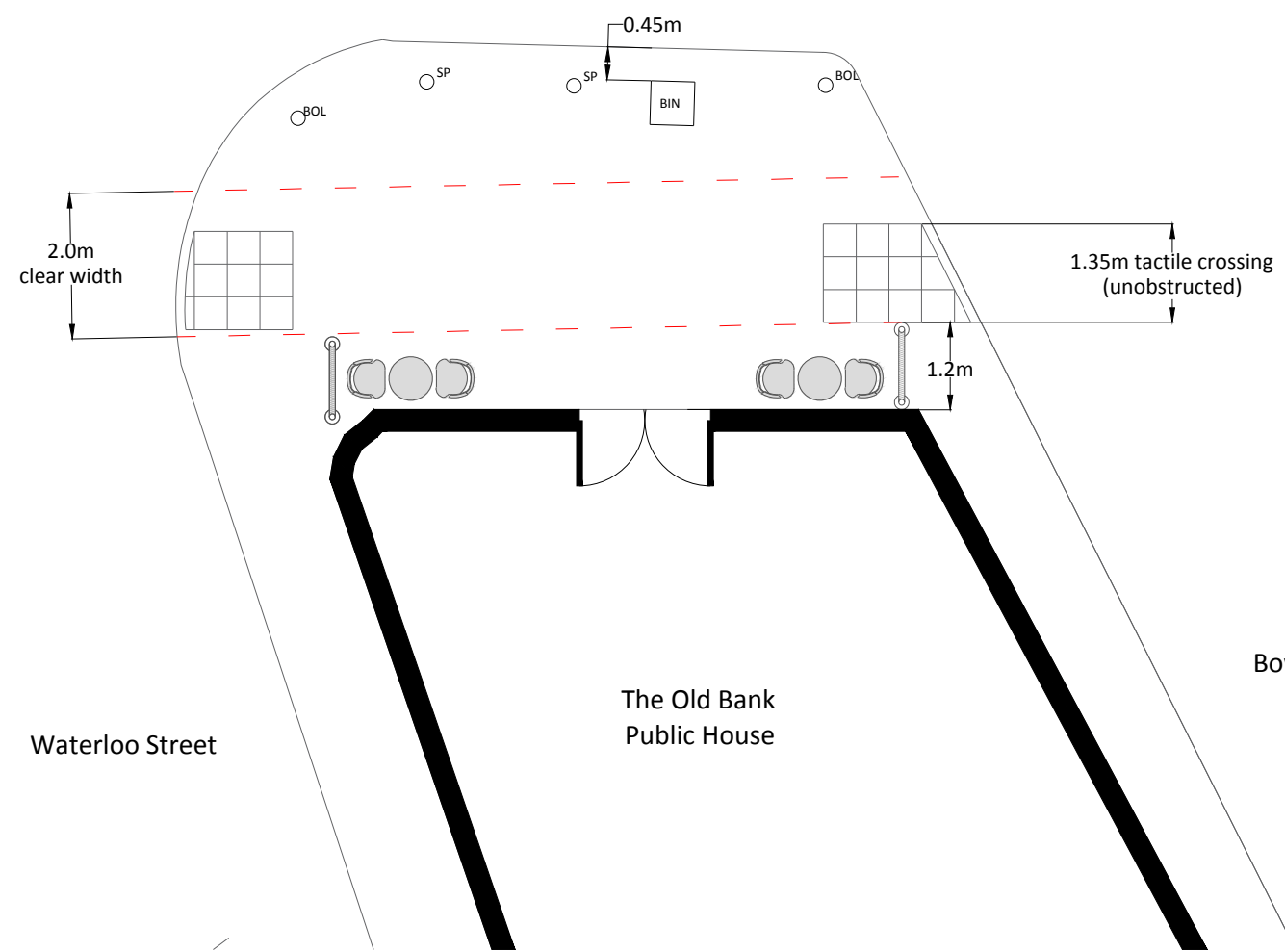




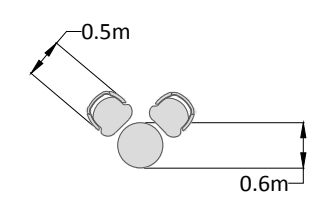
Yorkshire St



Waterloo Street

The Old Bank Public House

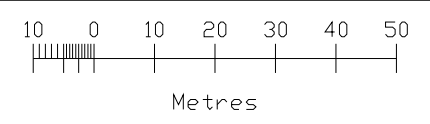
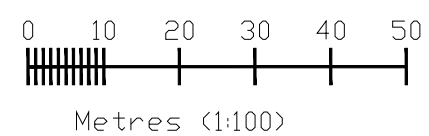
Bow Street



Indicates location of tables/chairs within cafe pavement area



Indicates location of post and rope barriers separating cafe pavement area from Paved Zone.



Produced on 12 August 2020 from the Ordnance Survey National Geographic Database and incorporating surveyed revision available at this date. This map shows the area bounded by 392853-404996, 392903-405046, 392953-404996. Reproduction in whole or part is prohibited without the prior permission of Ordnance Survey. Crown copyright 2020. Supplied by copyright to Ordnance Survey partner (100054135). Data licensed for 1 year, expiring 12 August 2021. Unique plan reference: vic/493179/668823

No.	DATE	AMENDMENT DETAILS	CHECKED BY	DRAWN BY
REVISIONS				
arcplans.co.uk				
Architecture - Planning - Urban Design				
PROJECT TITLE				
Old Bank 50 Yorkshire St. Oldham, OL1 1SN				
DRAWING TITLE				
Cafe Pavement Licence General arrangement plan				
DRAWN BY		PROJECT No.		
PF		044		
CHECKED BY		DRAWING No.		
-		DFL-045-Cafe GA		
DATE				
AUGUST 2020				
SCALE @ A3		SHEET No.		
1:100 & 1:1250		1 of 1		
CLIENT No.		REVISION :		
DFL		0		