






KEY

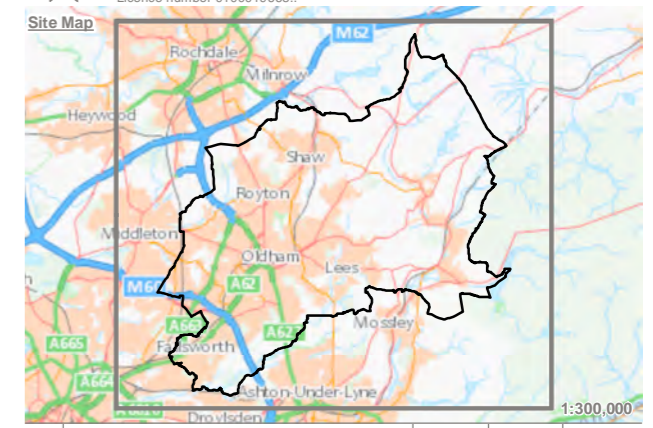
-  Oldham Planning Authority Boundary
-  Ward boundary
-  Public Rights of Way (PRoW)

Open Space

-  Natural and Semi Natural Green Spaces
-  Walking Threshold - 720m

Buffers are based on Existing Accessibility Standards from the 2010 Open Space Study

Reproduced by permission of Ordnance Survey on behalf of Her Majesty's Stationery Office.
 Contains OS data © Crown Copyright and database right 2021. All rights reserved.
 © 2021 Oldham Council
 Licence number 0100019668.



Rev	Description	Drawn	Approved	Date

TEP | **THE ENVIRONMENT PARTNERSHIP**

Genesis Centre, Birchwood Science Park, Warrington WA3 7BH
 Tel 01925 844004 e-mail tep@tep.uk.com www.tep.uk.com

Project: **Oldham Council Open Space Assessment**

Title: **Open Space Accessibility - Natural and Semi-Natural Greenspace**

Drawing Number: **G8930.01.004**

Drawn	Checked	Approved	Scale	Date
SA	JO	RM	1:60,000 @ A3	15/11/2021