

ANTI-SOCIAL BEHAVIOUR, CRIME AND POLICING ACT 2014

OLDHAM BOROUGH COUNCIL

OXFORD STREET AND RADNOR STREET, OLDHAM

PUBLIC SPACES PROTECTION ORDER 2017

Oldham Borough Council ("the Council") in exercise of its power under section 59 of the Anti-Social Behaviour, Crime and Policing Act 2014 ("the Act") and of all other enabling powers being satisfied that the conditions set out in section 59 of the Act have been met hereby makes the following Order:-

1. This Order applies to the public places described in the Schedule to this Order and shown hatched in red on the plans annexed to this Order ("the Restricted Areas").
2. Except as provided in Articles 5 and 6 to this Order, no person shall use the public right of way over the Restricted Areas at any time.
3. Gates may be installed, operated and maintained at each end of the Restricted Areas by the Council.
4. Any person using the gates referred to in Article 3 to gain access to or from the Restricted Areas shall ensure that the gates are closed and locked immediately after they are used.
5. The restriction in Article 2 to this Order shall not apply to any person who occupies premises adjoining or adjacent to the Restricted Areas.
6. The restrictions in Articles 2 and 4 to this Order shall not apply to any police, ambulance or fire service personnel acting in pursuance of statutory powers or duties or to any statutory undertakers, gas, electricity, water or communications provider requiring access to their apparatus situated in the Restricted Areas.
7. No waste or household item shall be deposited, stored or discarded in the Restricted Areas. This restriction shall not apply to any wheeled bin or other receptacle for the storage of waste where the Council has given written consent for the wheeled bin or receptacle to be stored in the Restricted Areas.
8. A person in charge of a dog shall be guilty of an offence if, at any time in the Restricted Areas he does not keep the dog on a lead.
9. If a dog defecates at any time in the Restricted Areas and a person who is in charge of the dog at the time fails to remove the faeces from the Restricted Areas forthwith, that person shall be guilty of an offence.

10.No fence, wall, hedge or other structure shall be erected or placed in the Restricted Areas.

11.For the purposes of Articles 8 and 9:

- a) A person who habitually has a dog in his possession shall be taken to be in charge of the dog unless at that time some other person is in charge of the dog;
- b) Placing the faeces in a receptacle in the Restricted Areas which is provided for the purpose or for the disposal of waste, shall be sufficient removal from the Restricted Areas;
- c) Being unaware of the defecation (whether by reason of not being in the vicinity or otherwise) or not having a device for or other suitable means of removing the faeces shall not be a reasonable excuse for failing to remove the faeces

12.Any person who, without reasonable excuse, fails to comply with the requirements of Articles 2, 4, 7, 8, 9 or 10 of this Order commits an offence and shall be liable on summary conviction to a fine not exceeding level 3 on the standard scale.

13.This Order shall come into force on 4 December 2017 for a period of three years.

SCHEDULE

Restricted Areas



<u>Location</u>	<u>Description</u>
1. The alleyway that runs to the rear of 21-53 Oxford Street and 24-40 Rutland Street, Oldham	<p>The alleyway that runs directly to the rear of 24-40 Rutland Street and 53-21 Oxford Street, Oldham in an east north easterly direction for a distance of 65.7 metres and is approximately 4 metres wide at its widest point.</p> <p>The alleyway that runs directly to the side of 40 Rutland Street in a north north easterly direction for a distance of 12.4 metres and is approximately 3 metres wide at its widest point.</p> <p>The alleyway that runs directly to the side of 32 and 24 Rutland Street in a north north easterly direction for a distance of 31.9 metres and is approximately 5.4 metres wide at its widest point.</p>

<p>2. The alleyways that runs to the rear of 1-21 Radnor Street, 44-64 Lincoln Street, 24-50 Hereford Street and 41 Gloucester Street North, Oldham</p>	<p>The alleyway that runs directly to the rear of 1-21 Radnor Street and 24-50 Hereford Street and to the side of 52 & 54 Lincoln Street and to the side of 41 Gloucester Street North runs in a north easterly direction for a distance of 89.3 metres and is approximately 3.9 metres wide at its widest point.</p> <p>The alleyway that runs directly to the rear of 44-64 Lincoln Street and to the side of 1 Radnor Street and 24 Hereford Street runs in a north north westerly direction for a distance of 55.7 metres and is approximately 3.1 metres wide at its widest point.</p>
---	---

THE COMMON SEAL of)
 OLDHAM BOROUGH)
 COUNCIL was hereunto)
 affixed on 29 November 2017)
 in the presence of: -

AE

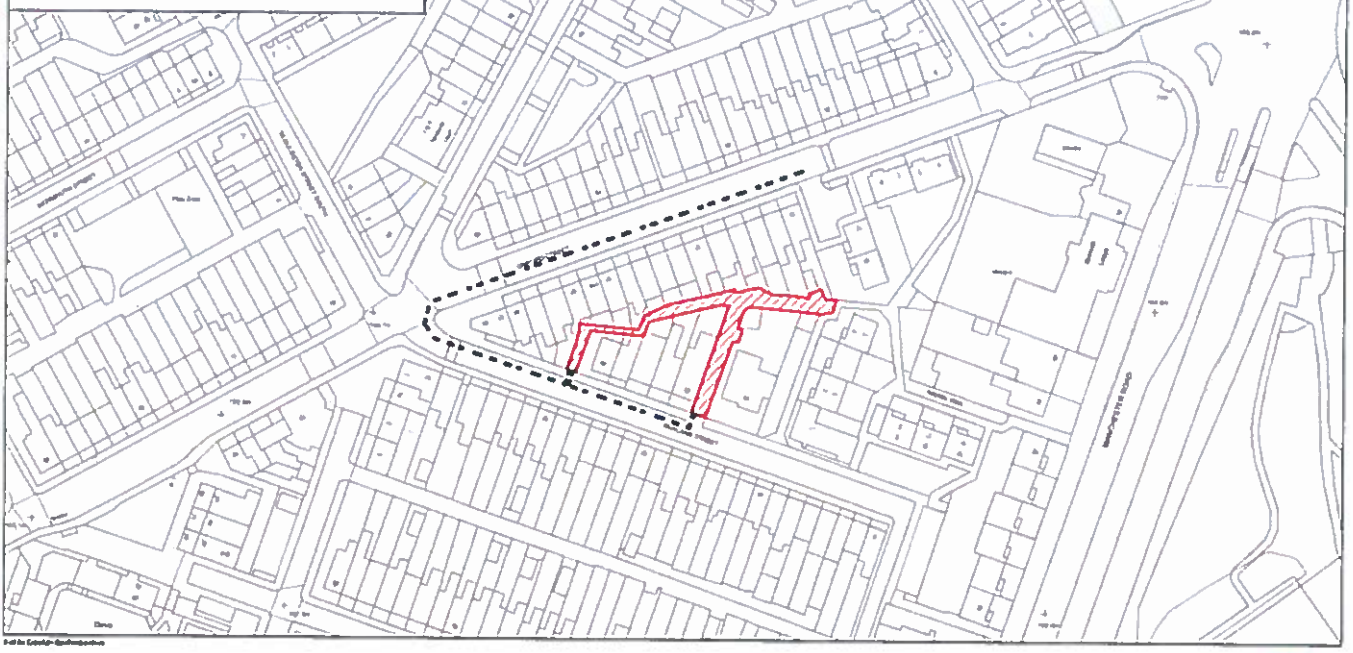
Alan Evans
 ALAN EVANS
 GROUP SOLICITOR



3413/17^A

The alternate route is along the front of numbers 24 - 40 Rutland Street and along the front of 53 - 21 Oxford Road, Oldham both directions

 Existing Route  Alternate Route



Drawn by:	
Division:	
Drawing no:	
Date 25.11.16	Scale: 1:1250

Oldham Council
Civic Centre
West Street
Oldham
OL1 1UT

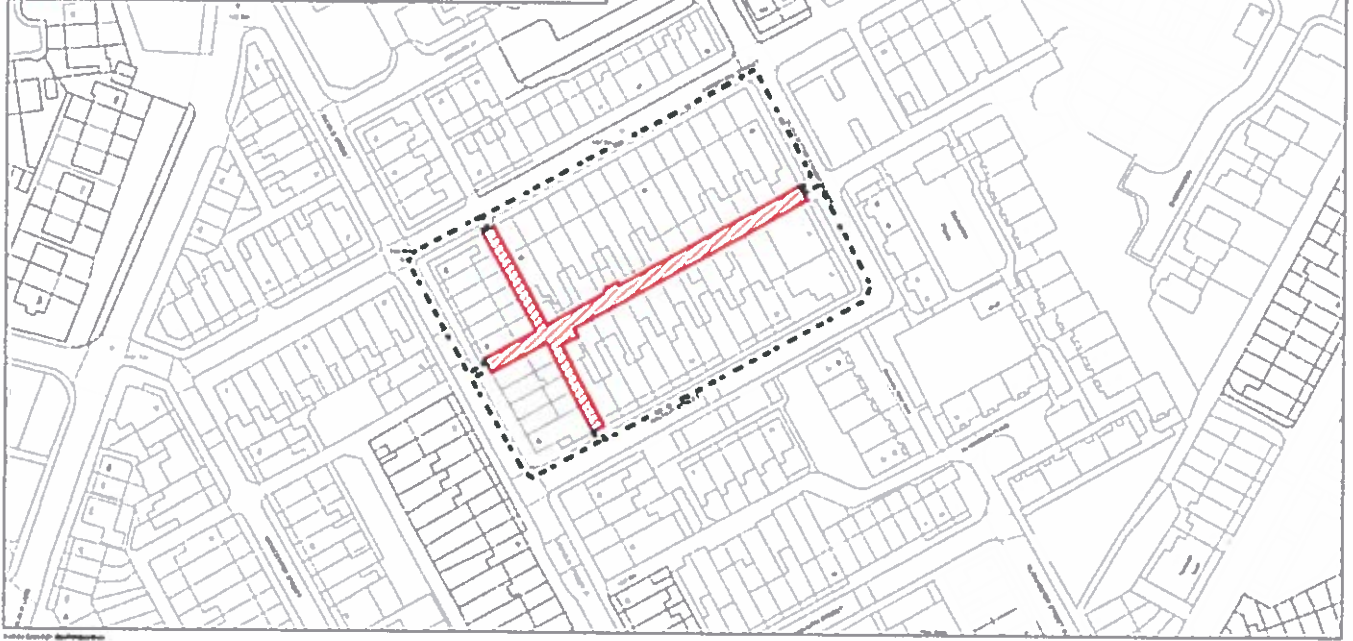
Alan Evans
AI EVANS



Copyright reserved. All rights reserved. No part of this publication may be reproduced without the prior written permission of the copyright owner.

The alternate route is along the front of 1-21 Radnor Street and into Gloucester Street, along the front of number 41, onto Hereford Street along the front of numbers 54 - 24 and onto Lincoln Street, along the front of numbers 64 -44, Oldham, both directions

 Existing Route  Alternate Route



Drawn by	
Division	
Drawing no	
Date 25.11.16	Scale 1:1250

Oldham Council
Civic Centre
West Street
Oldham
OL1 1UT



Copyright reserved. All rights reserved. No part of this publication may be reproduced without the prior written permission of the copyright owner.