

**ANTI-SOCIAL BEHAVIOUR, CRIME AND POLICING ACT 2014**

**OLDHAM BOROUGH COUNCIL**

**COLWYN STREET, FREDERICK STREET AND GRENDON AVENUE,  
OLDHAM**

**PUBLIC SPACES PROTECTION ORDER 2017**

Oldham Borough Council ("the Council") in exercise of its power under section 59 of the Anti-Social Behaviour, Crime and Policing Act 2014 ("the Act") and of all other enabling powers being satisfied that the conditions set out in section 59 of the Act have been met hereby makes the following Order:-

1. This Order applies to the public places described in the Schedule to this Order and shown hatched in red on the plans annexed to this Order ("the Restricted Areas").
2. Except as provided in Articles 5 and 6 to this Order, no person shall use the public right of way over the Restricted Areas at any time.
3. Gates may be installed, operated and maintained at each end of the Restricted Areas by the Council.
4. Any person using the gates referred to in Article 3 to gain access to or from the Restricted Areas shall ensure that the gates are closed and locked immediately after they are used.
5. The restriction in Article 2 to this Order shall not apply to any person who occupies premises adjoining or adjacent to the Restricted Areas.
6. The restrictions in Articles 2 and 4 to this Order shall not apply to any police, ambulance or fire service personnel acting in pursuance of statutory powers or duties or to any statutory undertakers, gas, electricity, water or communications provider requiring access to their apparatus situated in the Restricted Areas.
7. No waste or household item shall be deposited, stored or discarded in the Restricted Areas. This restriction shall not apply to any wheeled bin or other receptacle for the storage of waste where the Council has given written consent for the wheeled bin or receptacle to be stored in the Restricted Areas.
8. A person in charge of a dog shall be guilty of an offence if, at any time in the Restricted Areas he does not keep the dog on a lead.
9. If a dog defecates at any time in the Restricted Areas and a person who is in charge of the dog at the time fails to remove the faeces from the Restricted Areas forthwith, that person shall be guilty of an offence.

10. No fence, wall, hedge or other structure shall be erected or placed in the Restricted Areas.

11. For the purposes of Articles 8 and 9:

- a) A person who habitually has a dog in his possession shall be taken to be in charge of the dog unless at that time some other person is in charge of the dog;
- b) Placing the faeces in a receptacle in the Restricted Areas which is provided for the purpose or for the disposal of waste, shall be sufficient removal from the Restricted Areas;
- c) Being unaware of the defecation (whether by reason of not being in the vicinity or otherwise) or not having a device for or other suitable means of removing the faeces shall not be a reasonable excuse for failing to remove the faeces

12. Any person who, without reasonable excuse, fails to comply with the requirements of Articles 2, 4, 7, 8, 9 or 10 of this Order commits an offence and shall be liable on summary conviction to a fine not exceeding level 3 on the standard scale.

13. This Order shall come into force on 4 December 2017 for a period of three years.


### SCHEDULE

#### **Restricted Areas**

<u>Location</u>	<u>Description</u>
1. The alleyway that runs to the rear of 11-29 Colwyn Street and Warehouse, 146-152 Middleton Road, Oldham	<p>The alleyway directly to the rear of 11-29 Colwyn Street and 148-152 Middleton Road, Oldham commencing at the rear of 11 Colwyn Street that runs in a westerly direction for a distance of 44.15 metres and is approximately 3.4 metres wide at its widest point.</p> <p>The alleyway directly to the side of 11 Colwyn Street, Oldham commencing adjacent to number 11 Colwyn Street that runs in a southerly direction for a distance of 20.6 metres and is approximately 3 metres wide at its widest point.</p>

<p>2. The alleyways that runs to the rear of 303-325 Frederick Street, 24-42 Eton Avenue and 35-39 Keble Avenue, Oldham</p>	<p>Commencing at the rear of 303 Frederick Street, the alleyway runs in a south easterly direction for a distance of 86.8 metres and is approximately 3.6 metres wide at its widest point.</p>
<p>3. The alleyways that run to the rear of 2-50 Grendon Avenue, 1-51 College Road, 259-273 Frederick Street and 260 and 262 Windsor Road, Oldham</p>	<p>The alleyway that runs directly to the rear of 2-50 Grendon Avenue and 51 College Road to the side of 262 Windsor Road - commencing at the rear of 2 Grendon Avenue the alleyway runs in a south westerly direction for a distance of 165 metres and is approximately 6.2 metres wide at its widest point.</p> <p>The alleyway that runs directly to the side of 51 College Road and 50 Grendon Avenue and to the rear of 259-273 Frederick Street - commencing adjacent to 51 College Road the alleyway runs in a south easterly direction for a distance of 45.9 metres and is approximately 3.8 metres wide at its widest point.</p> <p>The alleyway that runs directly to the side of 29 and 31 College Road - commencing adjacent to 29 College Road the alley way runs in a south easterly direction for a distance of 22.3 metres and is approximately 3.9 metres wide at its widest point.</p>

THE COMMON SEAL of )  
 OLDHAM BOROUGH )  
 COUNCIL was hereunto )  
 affixed on 29 November 2017 )  
 in the presence of: -



RE

*Alan Evans*

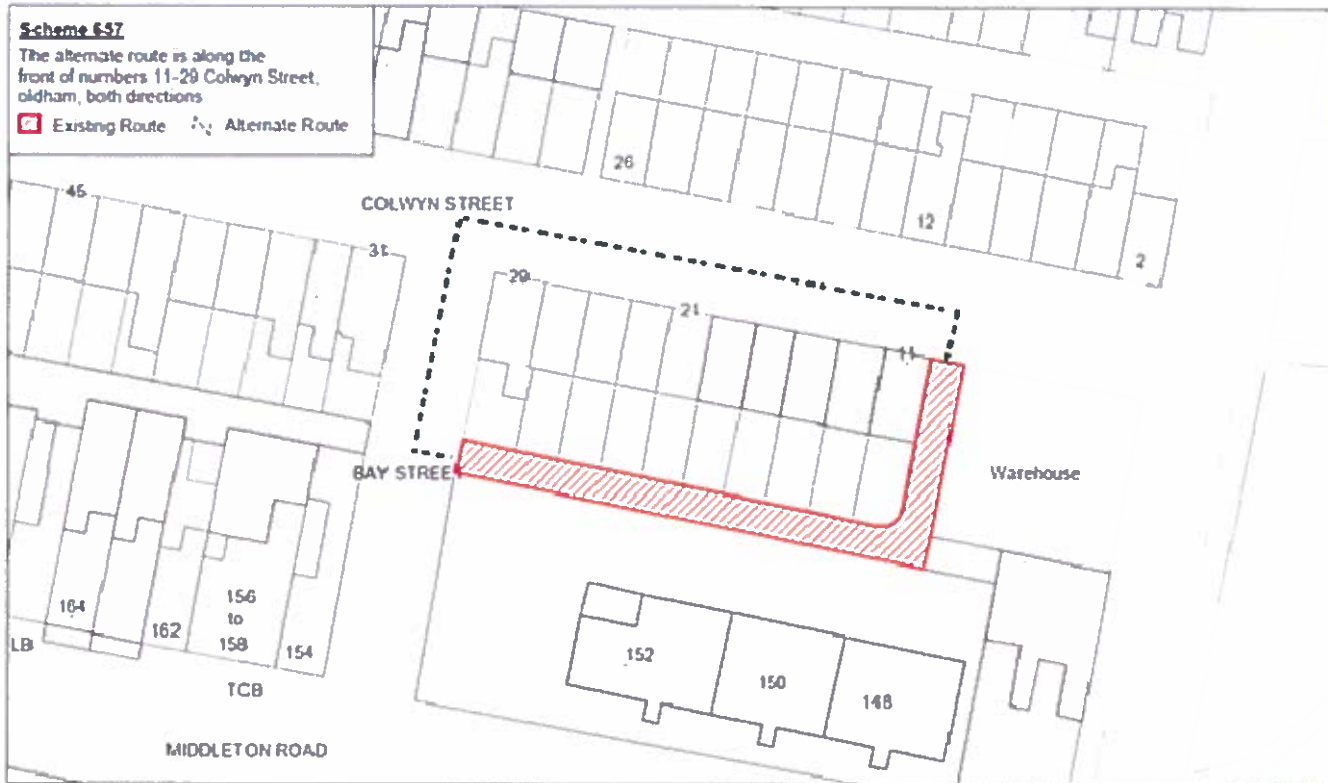
ALAN EVANS  
 GROUP SOLICITOR

3411/17

**Scheme 657**

The alternate route is along the front of numbers 11-29 Colwyn Street, Oldham, both directions

Existing Route    Alternate Route



Drawn by	
Division	
Drawing no	
Date: 10/05/16	Scale: 1:500

Oldham Council  
Civic Centre  
West Street  
Oldham  
OL1 1UT



© Crown copyright and database right (2011) Ordnance Survey. Licensed under the Public Rights Reserved.

*Alan Evans*  
ALAN EVANS  
GROUP SOLICITOR

3418/17  
A

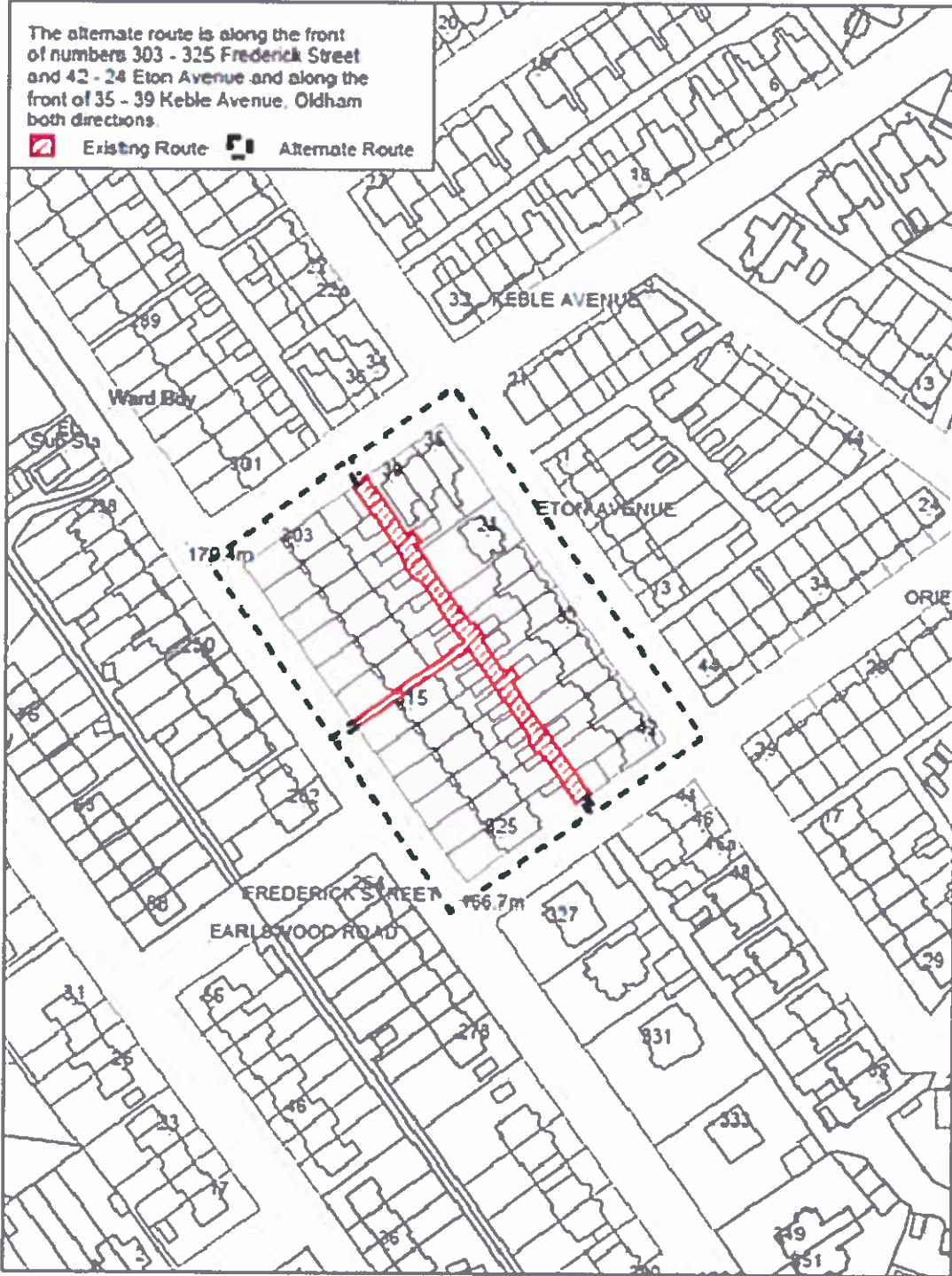
3411/17<sup>B</sup>

Alan Evans  
ALAN EVANS

# GROUP SOLICITOR

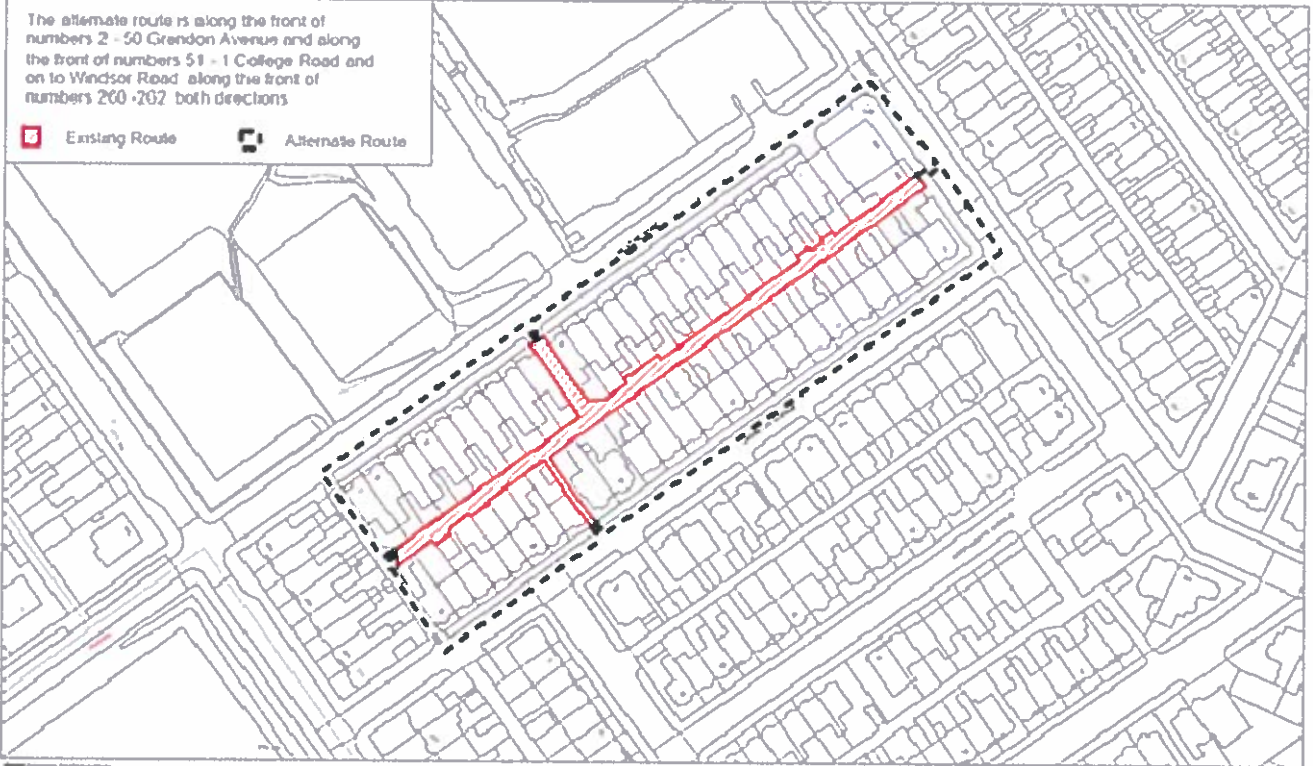
The alternate route is along the front of numbers 303 - 325 Frederick Street and 42 - 24 Eton Avenue and along the front of 35 - 39 Keble Avenue, Oldham both directions.

 Existing Route  Alternate Route



The alternate route is along the front of numbers 2 - 50 Grendon Avenue and along the front of numbers 51 - 1 College Road and on to Windsor Road along the front of numbers 260, 262 both directions

Existing Route      Alternate Route



Drawn by	
Division	
Drawing no	
Date 19 07 10	Scale 1:1250

Oldham Council  
Civic Centre  
West Street  
Oldham  
OL1 1UT



© Crown copyright and database right (2010) Ordnance Survey 100018333

*Alan Evans*  
ALAN EVANS  
GROUP SOLICITOR

3411/17 C. K