

OLDHAM BOROUGH COUNCIL
HIGHWAYS ACT 1980

Oldham Borough Council in exercise of its power under Section 129A of the Highways Act 1980 ("the Act") and of all other enabling powers being satisfied that the conditions set out in Section 129A (3) of the Act have been met hereby makes the following Order:-

1. Except as provided in Article 2 to this Order no person shall use the public right of way over the highway ("the Highway") shown edged red on the plan annexed to this Order and described in the Schedule 1 to this Order at any time.
2. The restriction in Article 1 to this Order shall not apply to any person who lives in premises adjoining the Highway or to any police, ambulance or fire service personnel acting in pursuance of statutory powers or duties or to any statutory undertakers, gas, electricity, water or communications provider requiring access to their apparatus situated in the Highway.
3. Gates may be installed, operated and maintained at each end of the Highway. The Community Safety Unit of the Council is responsible for maintaining the gates and their contact number is 0161 770 3000.
4. The alternative route for pedestrians and vehicular traffic (if appropriate) during the period the Highway is restricted is described in Schedule 2 to this Order and shown by a broken black line on the plan annexed to this Order.
5. This Order shall take effect on 5th February 2014

First Schedule

<u>Highways</u>	<u>Description</u>	<u>Alternative Route</u>
Passage at rear of 228-212 Oldham Rd	From its junction with Beresford St for a distance of 41.4 metres in a south westerly direction generally a width of 3.2 metres	Brookdale St, Beresford St & Oldham Rd
Passage at gable of 16 Brookdale St	From its junction with Brookdale St for a distance of 13.3 metres in a north westerly direction having a general width of 3.3 metres	Brookdale St, Beresford St & Oldham Rd
Passage at rear of 6 Beresford St, 17 Brookdale St	From its junction with Beresford Street for a distance of 40.2 metres in a south westerly direction having a general width of 3 metres	Dovedale St, Beresford St & Brookdale St
Passage at gable of 16 Dovedale St	From its junction with Dovedale St for a distance of 12.7 metres in a north westerly direction having a general width of 3.2 metres	Dovedale St, Beresford St & Brookdale St
Passage at rear of 10 Beresford St – 17 Dovedale St	From its junction with Dovedale St for a distance of 40.3 metres in a south westerly direction and having a general width of 3.2 metres	Beresford St & Dovedale St

Passage at rear of 353-343 Oldham Rd	From its junction with Ash St for a distance of 31.8 metres in a south westerly direction having a general width of 3.7 metres	Olive St, Old Rd & Ash St,
Passage at rear of 1-29 Ash St	From its junction with the passage at rear of 353-343 Oldham Rd for a distance of 67.8 metres in a north westerly direction having a general width of 3.1 metres	Olive St, Old Rd & Ash St

The Common Seal of)
 Oldham Borough Council)
 Was hereunto affixed)
 In the presence of:-)

Handwritten initials



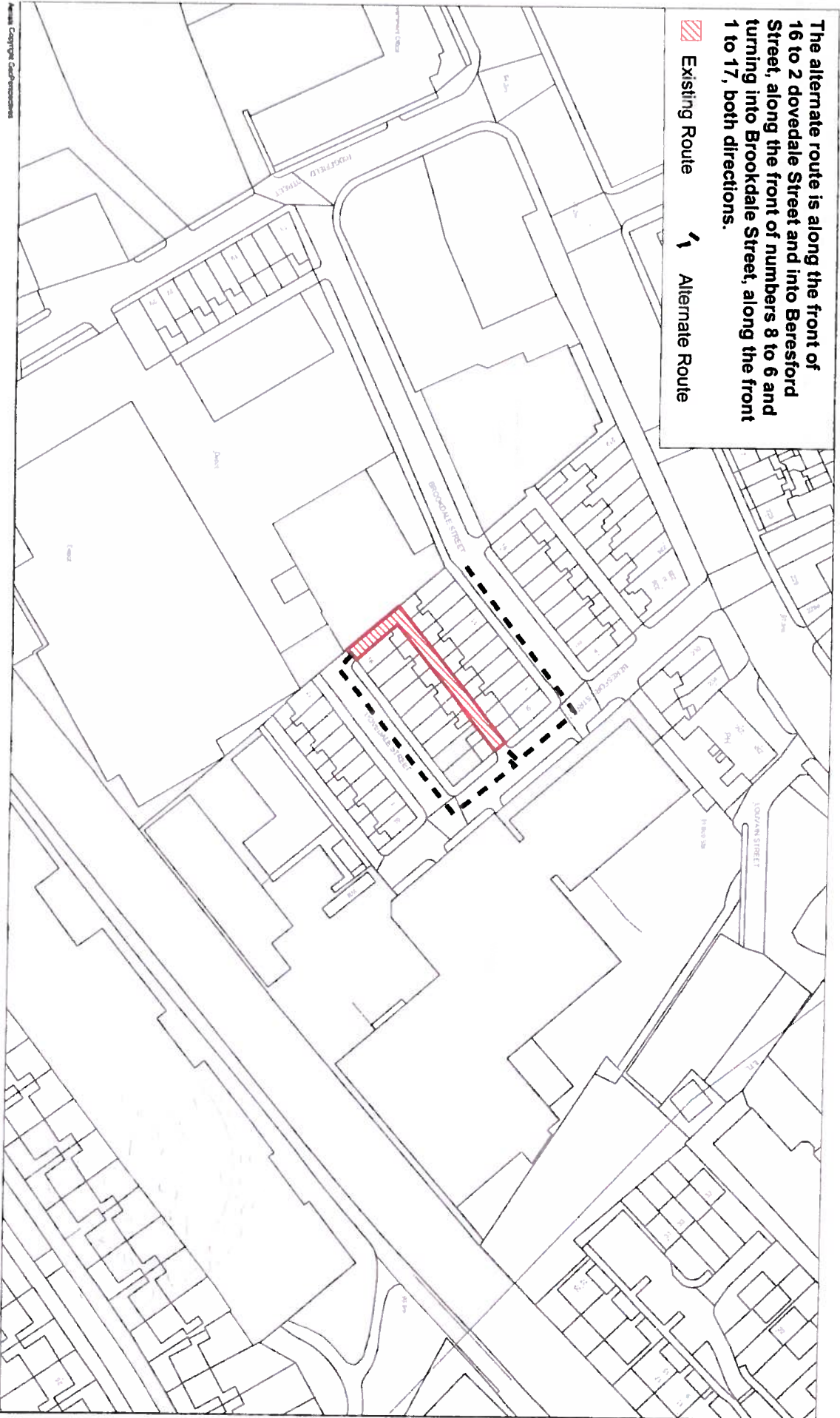
William Balme

Number in Seal Book
 74114

The alternate route is along the front of 16 to 2 dovedale Street and into Beresford Street, along the front of numbers 8 to 6 and turning into Brookdale Street, along the front 1 to 17, both directions.

 Existing Route

 Alternate Route



Drawn by:	
Division:	
Drawing no:	
Date: 14:11:13	Scale: 1:1250

Community Safety Services
 Oldham MBC
 Fallsworth Town Hall
 Oldham Road
 Fallsworth
 M35 0FJ

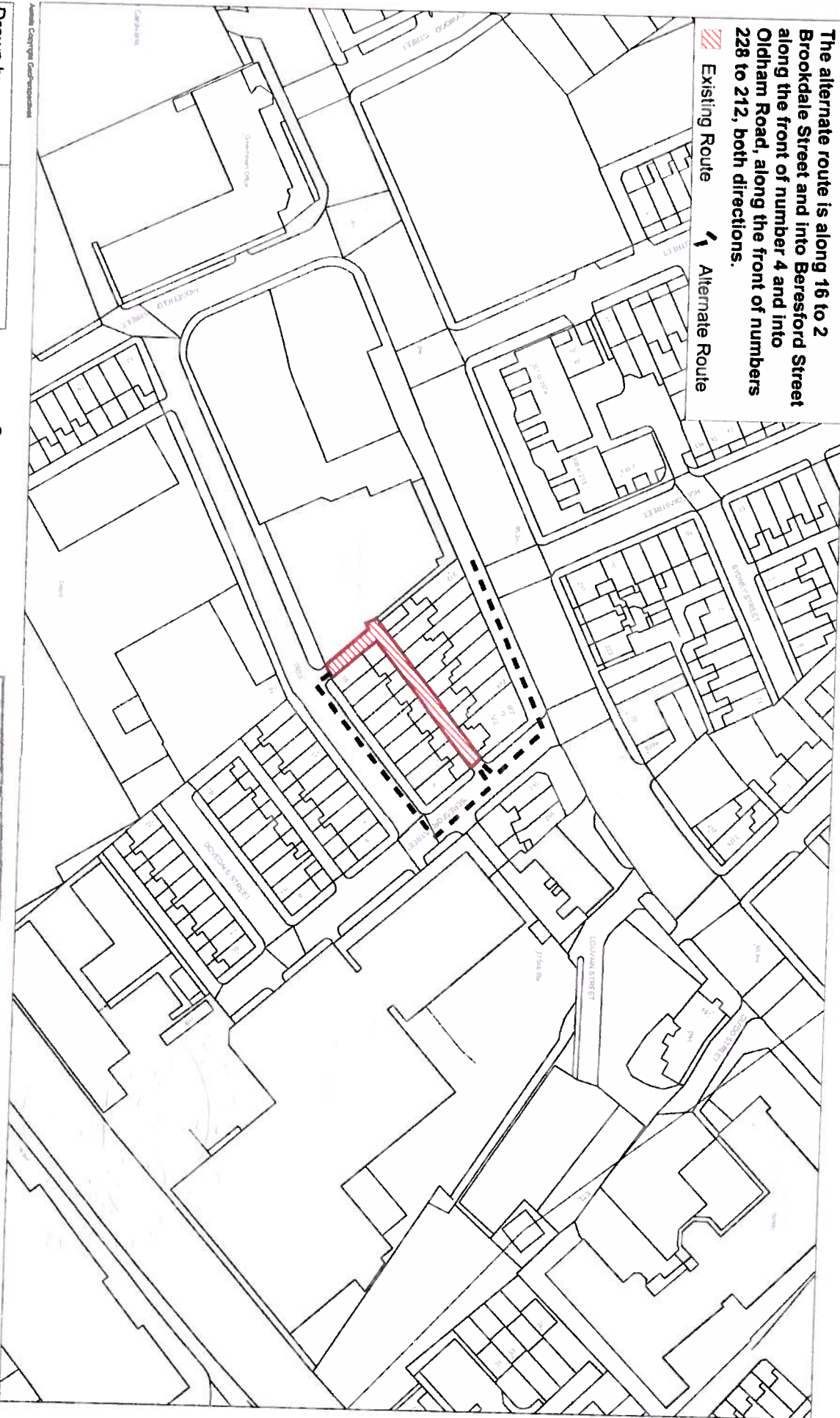
Number in Seal Book
 74114

William Brown
 © Crown copyright and database rights (2011) Ordnance Survey Licence 0100010088



The alternate route is along 16 to 2 Brookdale Street and into Beresford Street along the front of number 4 and into Oldham Road, along the front of numbers 228 to 212, both directions.

Existing Route
Alternate Route



Drawn by:	
Division:	
Drawing no:	
Date: 14:11:13	Scale: 1:1250

Community Safety Services
Oldham MBC
Fallsworth Town Hall
Oldham Road
Fallsworth
M35 0FJ

Number in Seal Book
74 B/14

William Rowe

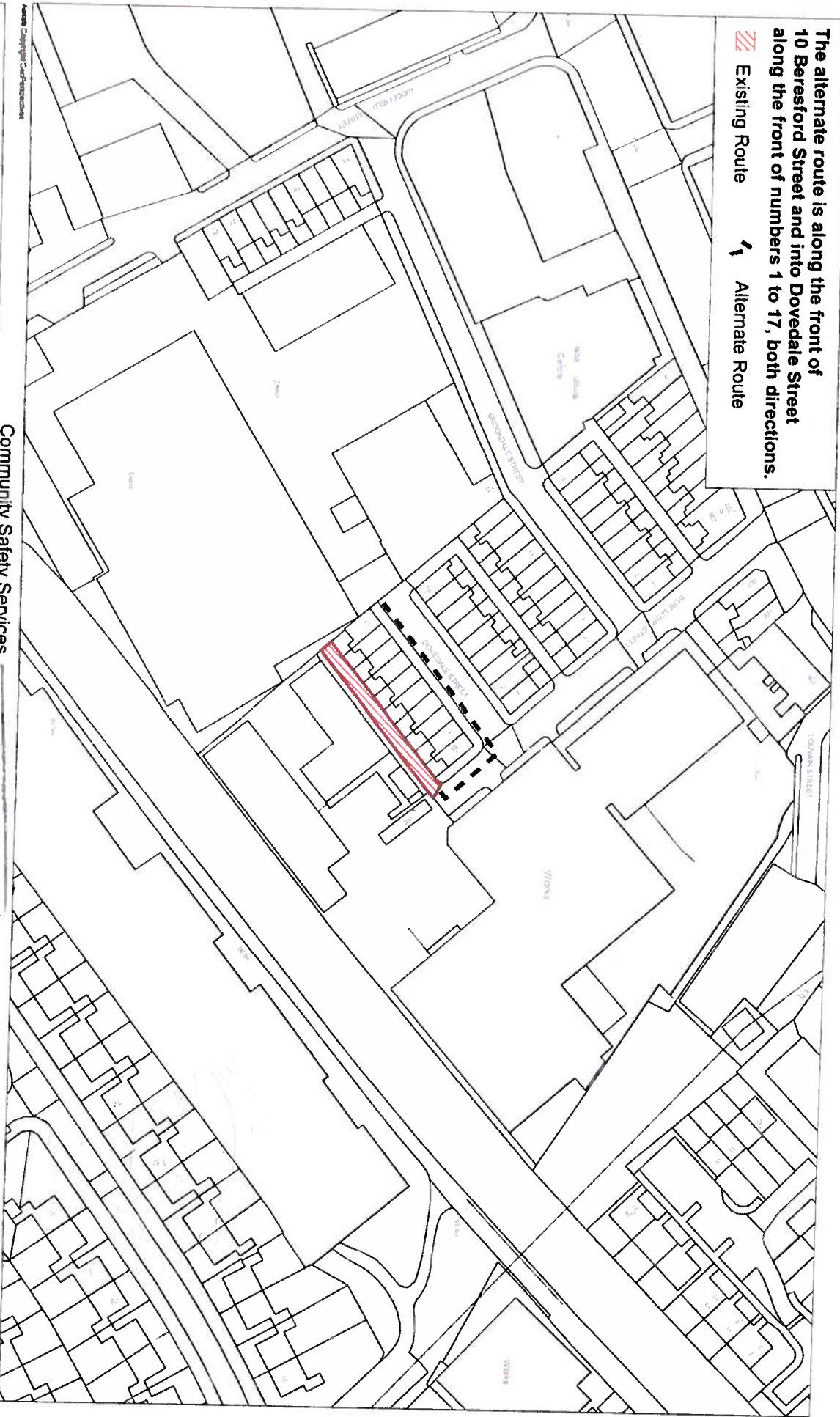


Oldham Council

© Crown copyright and database right (2011) Ordnance Survey. Licence 0100010000

The alternate route is along the front of 10 Beresford Street and into Dovegate Street along the front of numbers 1 to 17, both directions.

Existing Route  Alternate Route 



Drawn by:	
Division:	
Drawing no:	
Date: 14.11.13	Scale: 1:1250

Community Safety Services
 Oldham MBC
 Fallsworth Town Hall
 Oldham Road
 Fallsworth
 M35 0FJ


Number in Seal Book
 74114

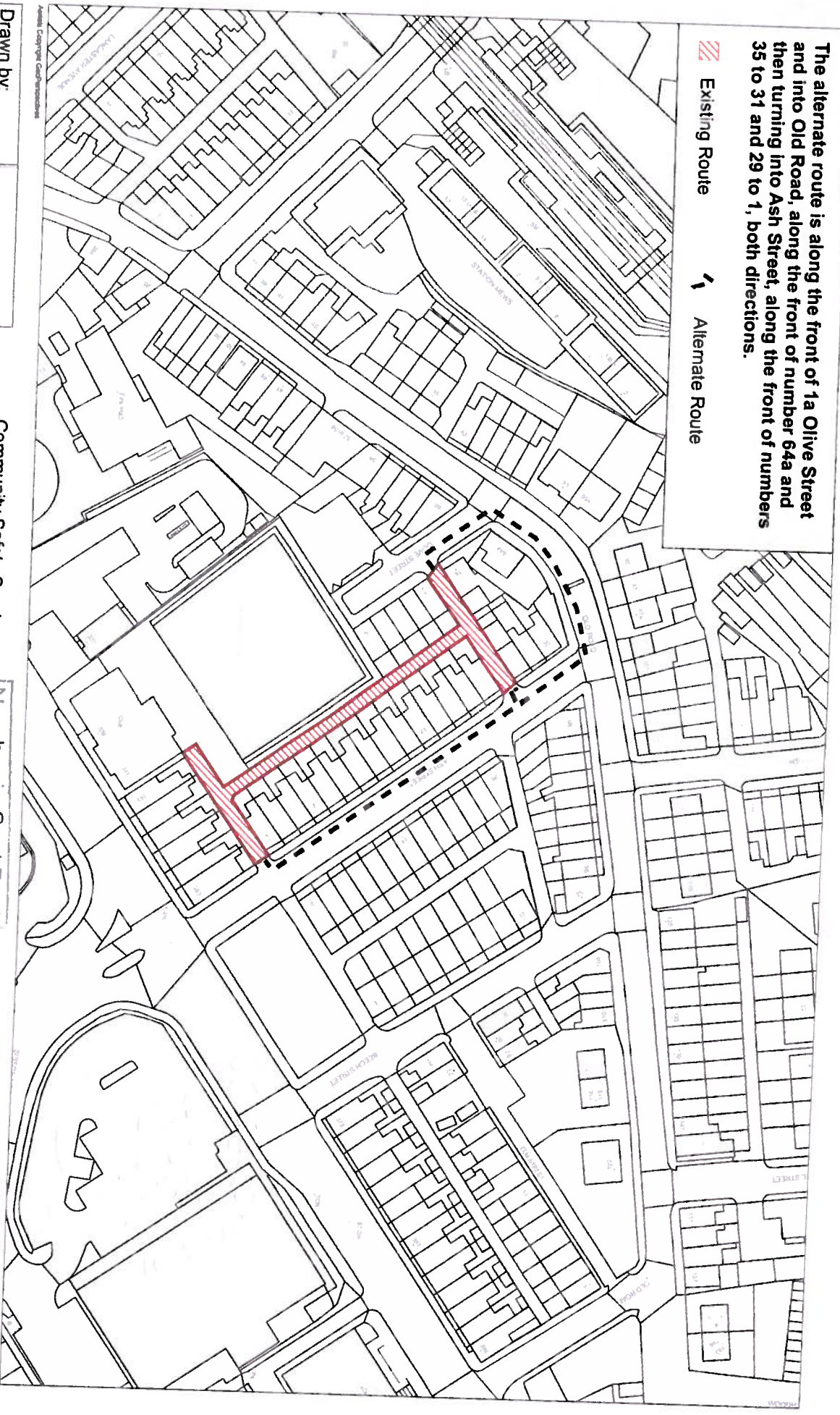
William Burns

© Crown copyright and database rights (2011) Ordnance Survey Licence 0100018088



The alternate route is along the front of 1a Olive Street and into Old Road, along the front of number 64a and then turning into Ash Street, along the front of numbers 35 to 31 and 29 to 1, both directions.

 Existing Route  Alternate Route



Drawn by:	
Division:	
Drawing no:	
Date: 14:11:13	Scale: 1:1250

Community Safety Services
 Oldham MBC
 Fallsworth Town Hall
 Oldham Road
 Fallsworth
 M35 0FJ

Number in Seal Book
 740/14

William Burns

© Crown copyright and database rights (2011) Ordnance Survey. Licence 0100019888



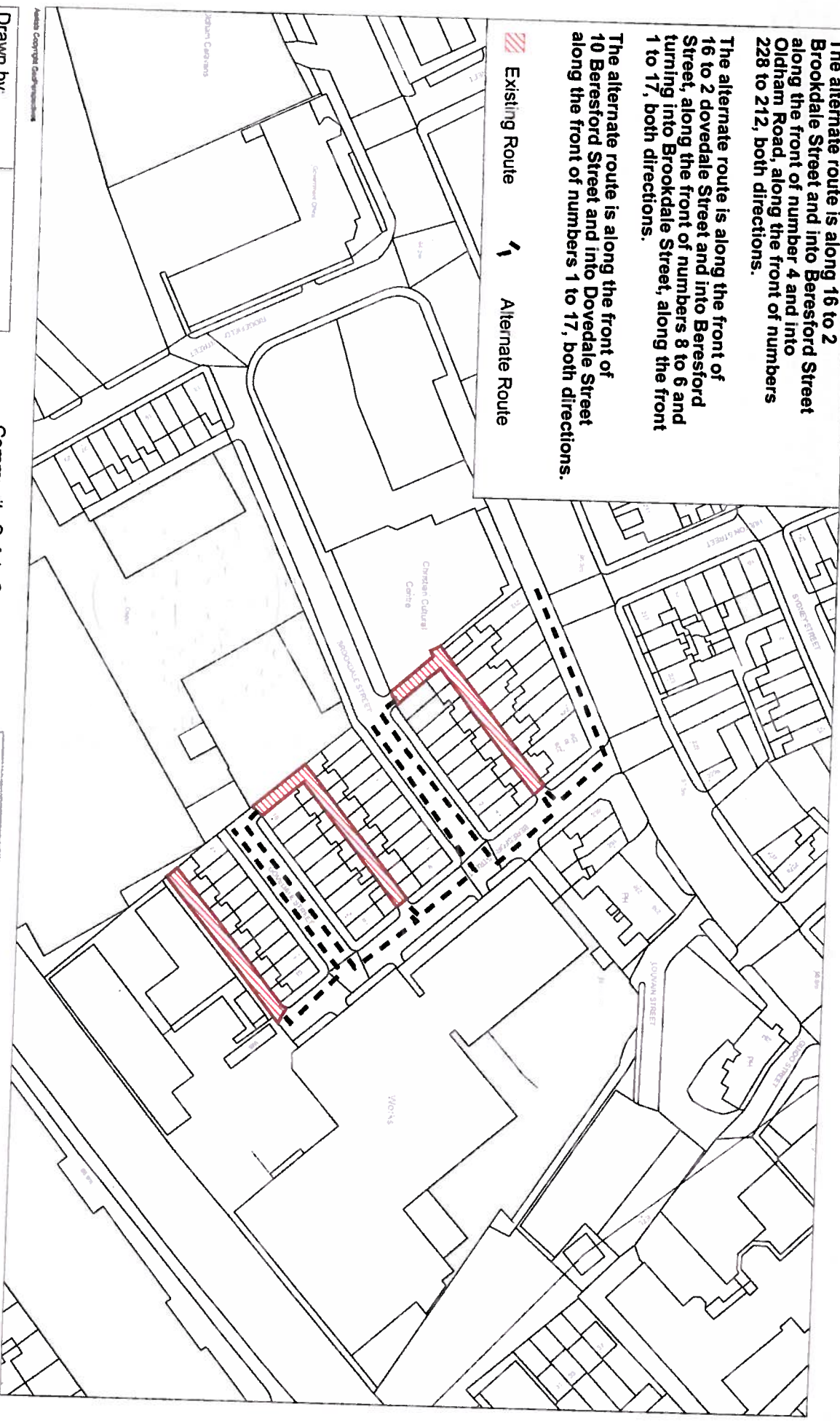
Oldham
Council

The alternate route is along 16 to 2 Brookdale Street and into Beresford Street along the front of number 4 and into Oldham Road, along the front of numbers 228 to 212, both directions.

The alternate route is along the front of 16 to 2 Dovedale Street and into Beresford Street, along the front of numbers 8 to 6 and turning into Brookdale Street, along the front 1 to 17, both directions.

The alternate route is along the front of 10 Beresford Street and into Dovedale Street along the front of numbers 1 to 17, both directions.

Existing Route  Alternate Route 



Drawn by:	
Division:	
Drawing no:	
Date: 14.11.13	Scale: 1:1250

Community Safety Services
 Oldham MBC
 Fallsword Town Hall
 Oldham Road
 Fallsword
 M35 0FJ

Number in Seal Book
 74E/14

William Sewar

© Crown copyright and database rights (2011) Ordnance Survey. Schema 01/000/19998

