

OLDHAM BOROUGH COUNCIL

HIGHWAYS ACT 1980

Oldham Borough Council in exercise of its power under Section 129A of the Highways Act 1980 ("the Act") and of all other enabling powers being satisfied that the conditions set out in Section 129A (3) of the Act have been met hereby makes the following Order;-

1. Except as provided in Article 2 to this Order no person shall use the public right of way over the highway ("the Highway") shown edged black on the plan annexed to this Order and described in the Schedule 1 to this Order at any time.
2. The restriction in Article 1 to this Order shall not apply to any person who lives in premises adjoining the Highway or to any police, ambulance or fire service personnel acting in pursuance of statutory powers or duties or to any statutory undertakers, gas, electricity, water or communications provider requiring access to their apparatus situated in the Highway.
3. Gates may be installed, operated and maintained at each end of the Highway. The Community Safety Unit of the Council is responsible for maintaining the gates and their contact number is 0161 770 3000.
4. The alternative route for pedestrians and vehicular traffic (if appropriate) during the period the Highway is restricted is described in Schedule 2 to this Order and shown by a dotted line on the plan annexed to this Order.
5. This Order shall take effect on 27th January 2014

First Schedule

<u>Highways</u>	<u>Description</u>	<u>Alternative Route</u>
The alleyway at the side of 2 Penthorpe Drive and passage to the rear of 65-79 Penryn Avenue	Passage at the gable of 2 Penthorpe Drive from its junction with Penthorpe Drive for a distance of 26 metres in a north westerly direction varying in width from 1.4 metres to 2.7 metres	Along the front of 2 Penthorpe Drive and 65-79 Penryn Avenue in both directions
	Passage to the rear of 65-79 Penryn Avenue – from its junction with Penryn Avenue for a distance of 51 metres in a south westerly direction and is approximately 1.8 metres wide	

The Common Seal of)
 Oldham Borough Council)
 was hereunto affixed)
 in the presence of:-)



Joe Thompson
Solicitor

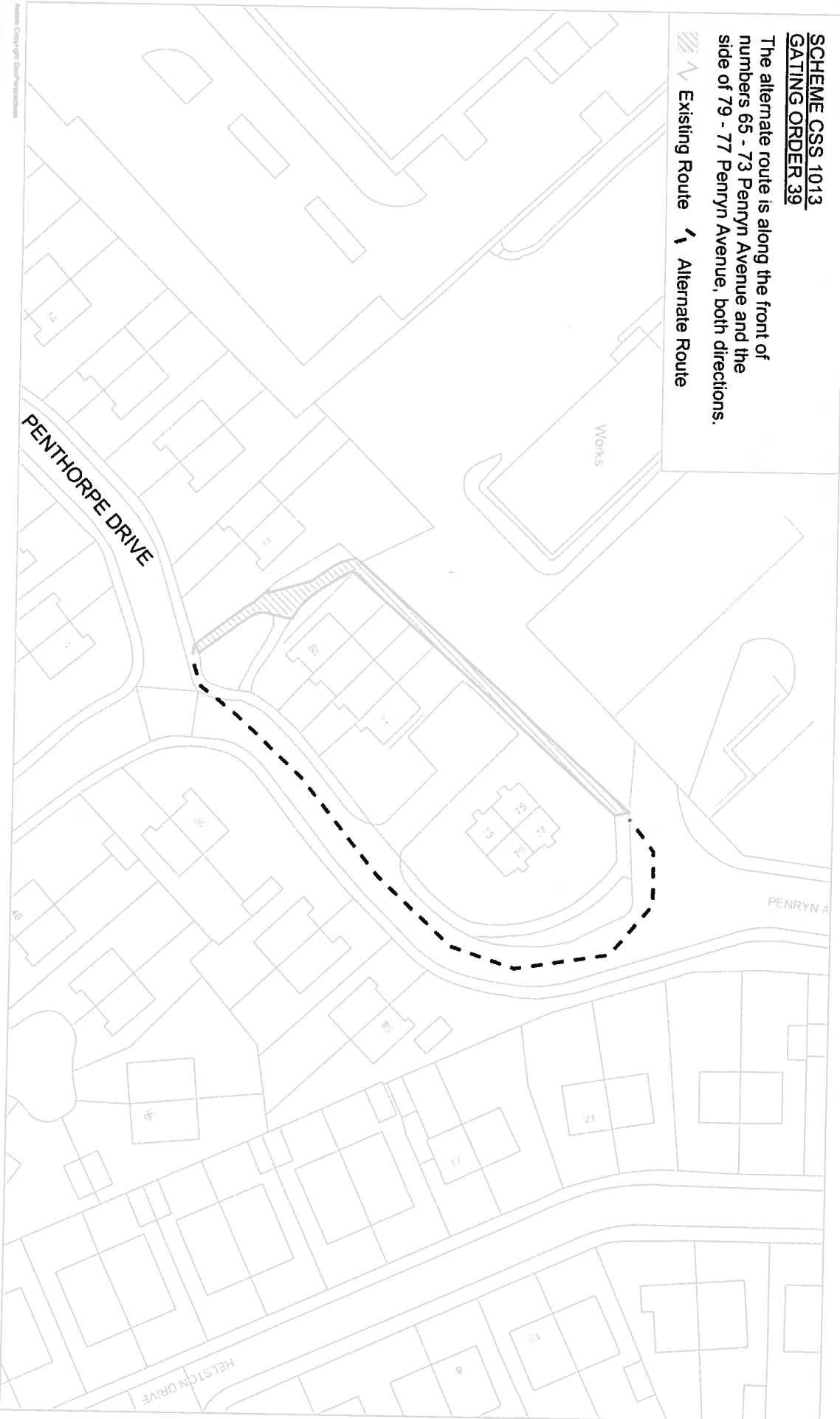


Number in Seal Book
62114

SCHEME CSS 1013
GATING ORDER 39

The alternate route is along the front of numbers 65 - 73 Penryn Avenue and the side of 79 - 77 Penryn Avenue, both directions.

 Existing Route  Alternate Route



Ampla Copyright Consultants

Drawn by:	
Division:	
Drawing no:	
Date: 10.09.13	Scale: 1:750

Neighbourhoods Directorate
Oldham MBC
Civic Centre
West Street
Oldham
OL1 1UT

© Crown copyright and database right (2011) Ordnance Survey. Licence 0100010000

