

OLDHAM BOROUGH COUNCIL

HIGHWAYS ACT 1980

Oldham Borough Council in exercise of its power under Section 129A of the Highways Act 1980 ("the Act") and of all other enabling powers being satisfied that the conditions set out in Section 129A (3) of the Act have been met hereby makes the following Order:-

1. Except as provided in Article 2 to this Order no person shall use the public right of way over the highway ("the Highway") shown edged black on the plan annexed to this Order and described in columns 1 and 2 of the Schedule to this Order at any time.
2. The restriction in Article 1 to this Order shall not apply to any person who lives in premises adjoining the Highway or to any police, ambulance or fire service personnel acting in pursuance of statutory powers or duties or to any statutory undertakers, gas, electricity, water or communications provider requiring access to their apparatus situated in the Highway.
3. Gates may be installed, operated and maintained at each end of the Highway. The Community Safety Unit of the Council is responsible for maintaining the gates and their contact number is 0161 770 3000.
4. The alternative route for pedestrians and vehicular traffic (if appropriate) during the period the Highway is restricted as described in column 3 of the Schedule to this Order and shown by a dotted line on the plan annexed to this Order.
5. This Order shall take effect on the 10th October 2007.

SCHEDULE

<u>Highway</u>	<u>Description</u>	<u>Alternative Route</u>
Passage behind 2-12 Jenny Street running from Jenny Street to the rear of 1 Incline Road, Hollinwood, Oldham	Extending from Jenny Street in a north westerly direction for a distance of 77m (width varies generally 3.5m)	Jenny Street, Chapel Road, Incline Road and the side street at the side of 41 Incline Road and vice versa
Footpath between 158 and 180 Chapel Road, Hollinwood, Oldham	Extending from Chapel Road for a distance of 19m (width 2m)	Jenny Street, Chapel Road, Incline Road and the side street at the side of 41 Incline Road and vice versa
Passage behind 24-32 Jenny Street, Hollinwood, Oldham	Extending from Jenny Street in a north westerly direction for a distance of 45m (width varies generally 3.5m)	Jenny Street, Chapel Road, Incline Road and the side street at the side of 41 Incline Road and vice versa
Passage at the rear of 1-41 Incline Road, Hollinwood, Oldham	Runs from the passage at 21 and extends in a south westerly direction to 41 Incline Road for 24m (width 3.5m)	Jenny Street, Chapel Road, Incline Road and the side street at the side of 41 Incline Road and vice versa

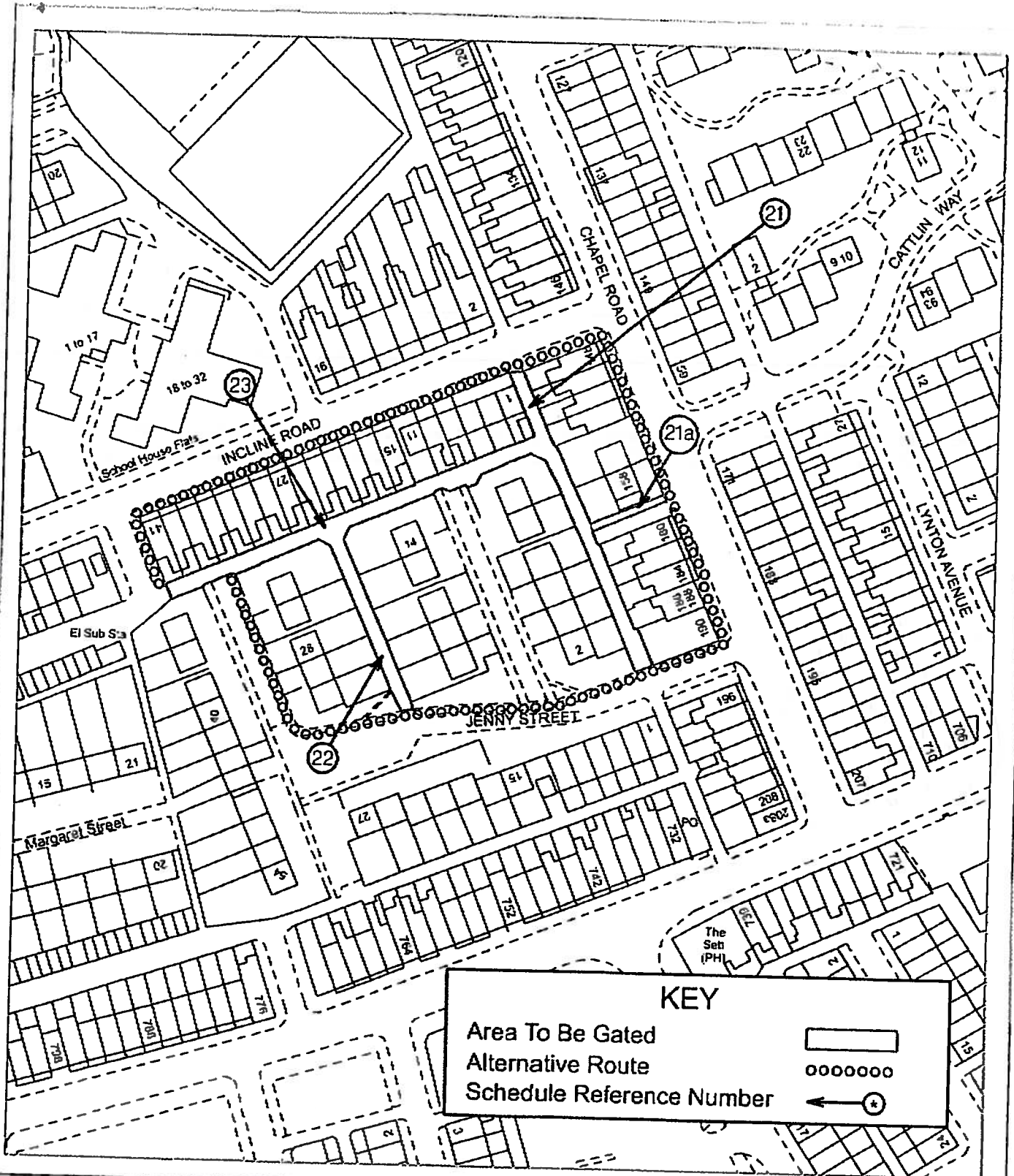
THE COMMON SEAL of)
Oldham Borough Council)
was hereunto affixed in the)
presence of:-)




PA Entwistle


PAUL ENTWISTLE
ASSISTANT DIRECTOR
OF LEGAL AND ADMIN SERVICES


Number in Seal Book
1948/07



KEY

Area To Be Gated 

Alternative Route 

Schedule Reference Number 

- . Alleyway Behind 2 - 12 Jenny St & 148 - 190 Chapel Road
- . Alleyway Behind 14 - 22 & 24 - 32 Jenny St
- . Alleyway At Gable Of 158 Chapel Road
- . Oldham

Scale 1: 1250

Dwg No : 439/A4/526/1



Number in Seal
1948A/07

S. McDonough

OLDHAM 
Metropolitan Borough 

Tom Flanagan Phd B.Eng(Hons) C.Eng M.C.E. M.I.H.T
Executive Director, Environmental Services
Henshaw House
Creepsida
Oldham OL1 1NY

Drawn By : S. McDonough

Date : 01/12/2005

This map is reproduced from Ordnance Survey material with the permission of Ordnance Survey on behalf of the Controller of Her Majesty's Stationery Office © Crown copyright. Unauthorised reproduction infringes Crown copyright and may lead to prosecution or civil proceedings.
Oldham Metropolitan Borough Council Licence No 100015668

File Ref : TM1/242

OS Ref : SD9003SE

TMU.dgn 11/12/2006 15:28:07

21, 22, 23 + 24