

**OLDHAM BOROUGH COUNCIL**

**HIGHWAYS ACT 1980**

Oldham Borough Council in exercise of its power under Section 129A of the Highways Act 1980 ("the Act") and of all other enabling powers being satisfied that the conditions set out in Section 129A (3) of the Act have been met hereby makes the following Order;-

1. Except as provided in Article 2 to this Order no person shall use the public right of way over the highway ("the Highway") shown edged black on the plan annexed to this Order and described in columns 1 and 2 of the Schedule to this Order at any time.
2. The restriction in Article 1 to this Order shall not apply to any person who lives in premises adjoining the Highway or to any police, ambulance or fire service personnel acting in pursuance of statutory powers or duties or to any statutory undertakers, gas, electricity, water or communications provider requiring access to their apparatus situated in the Highway.
3. Gates may be installed, operated and maintained at each end of the Highway. The Community Safety Unit of the Council is responsible for maintaining the gates and their contact number is 0161 770 3000.
4. The alternative route for pedestrians and vehicular traffic (if appropriate) during the period the Highway is restricted as described in column 3 of the Schedule to this Order and shown by a dotted line on the plan annexed to this Order.
5. This Order shall take effect on the 10<sup>th</sup> October 2007.

**SCHEDULE**

| <b><u>Highway</u></b>   | <b><u>Description</u></b>   | <b><u>Alternative Route</u></b>                                 |
|---|---|---|
| Passage between 15-27 Stanley Road running between Stanton Street and Hollingworth Street, Chadderton | Extending in a north westerly direction from Hollingworth Street to Stanton Street (width 4.5m) | Hollinwood Street, Stanley Road, Stanton Street and vice versa  |
| Passage behind 8-20 Wilton Street running between Stanton Street and Hollingworth Street, Chadderton  | Extending in a north westerly direction from Hollingworth Street to Stanton Street (width 4.5m) | Hollinwood Street, Wilton Street, Stanton Street and vice versa |

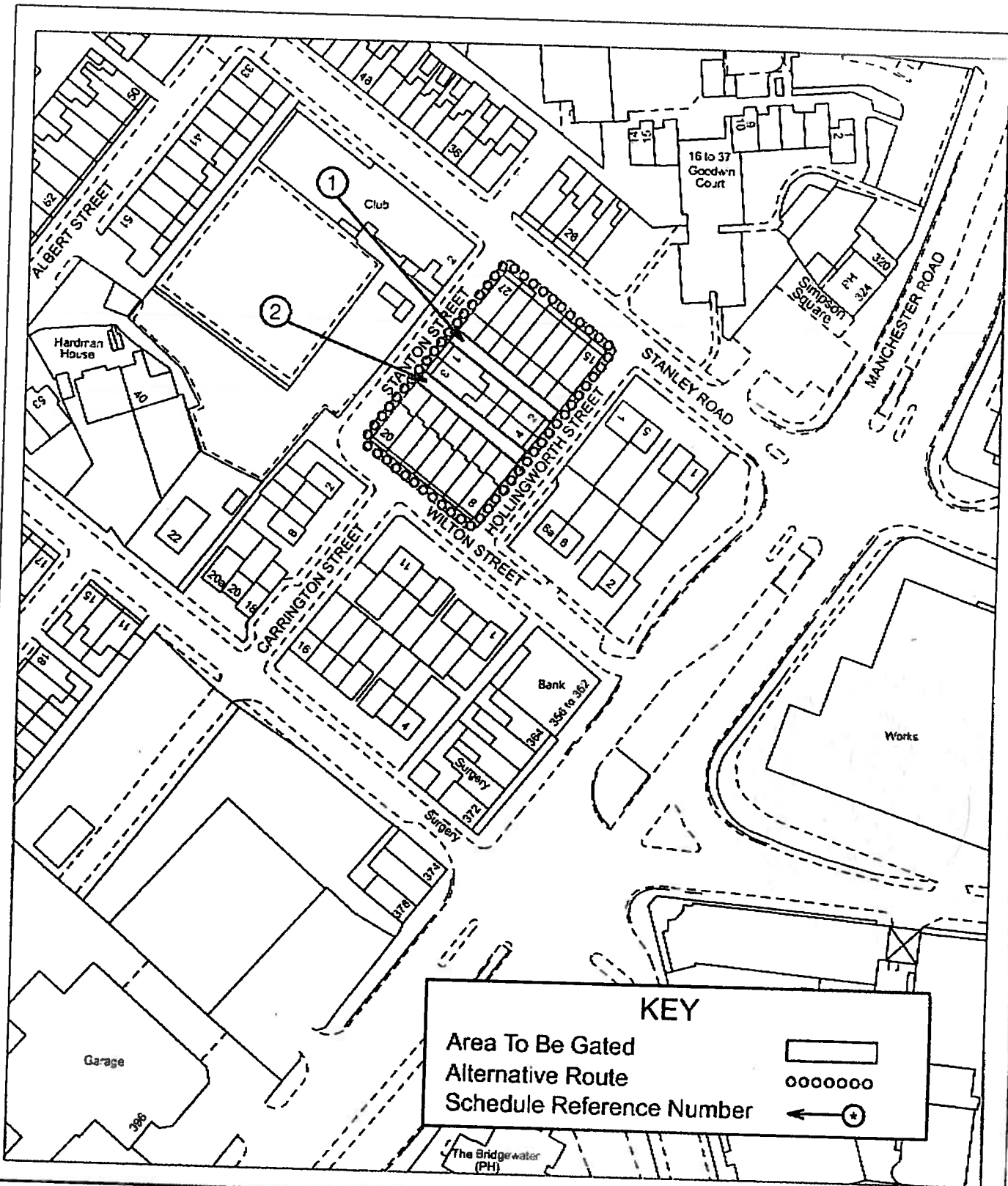
THE COMMON SEAL of )  
Oldham Borough Council )  
was hereunto affixed in the )  
presence of:- )

*PA Entwistle*  
**PAUL ENTWISTLE**  
**ASSISTANT DIRECTOR**  
**OF LEGAL AND ADMIN SERVICES**




Number in Seal Book

1962/07





**KEY**

|                           |   |
|---------------------------|---|
| Area To Be Gated          |  |
| Alternative Route         |  |
| Schedule Reference Number |  |

Alleyways Between Stanton St & Hollingworth St  
 Behind 15 - 27 Stanley Road & 8 - 20 Wilton St  
 Chadderton

Number in Seal Book

1962A/07

Scale 1: 1250

Dwg No : 439/A4/513/1



**OLDHAM**   
**Metropolitan Borough** 

Tom Flanagan PhD B.Eng(Hons) C.Eng MICE MIHT  
 Executive Director, Environmental Services  
 Henshaw House  
 Cheapside  
 Oldham OL1 1NY

Drawn By : S.McDonough

Date : 29/11/2005

This map is reproduced from Ordnance Survey material with the permission of Ordnance Survey on behalf of the Controller of Her Majesty's Stationery Office © Crown copyright. Unauthorised reproduction infringes Crown copyright and may lead to prosecution or civil proceedings.  
 Oldham Metropolitan Borough Council Licence No: 100019658

File Ref : TM1/242

OS Ref : SD9003SE