

OLDHAM BOROUGH COUNCIL

HIGHWAYS ACT 1980

Oldham Borough Council in exercise of its power under Section 129A of the Highways Act 1980 ("the Act") and of all other enabling powers being satisfied that the conditions set out in Section 129A (3) of the Act have been met hereby makes the following Order;-

1. Except as provided in Article 2 to this Order no person shall use the public right of way over the highway ("the Highway") shown edged black on the plan annexed to this Order and described in columns 1 and 2 of the Schedule to this Order at any time.
2. The restriction in Article 1 to this Order shall not apply to any person who lives in premises adjoining the Highway or to any police, ambulance or fire service personnel acting in pursuance of statutory powers or duties or to any statutory undertakers, gas, electricity, water or communications provider requiring access to their apparatus situated in the Highway.
3. Gates may be installed, operated and maintained at each end of the Highway. The Community Safety Unit of the Council is responsible for maintaining the gates and their contact number is 0161 770 3000.
4. The alternative route for pedestrians and vehicular traffic (if appropriate) during the period the Highway is restricted as described in column 3 of the Schedule to this Order and shown by a dotted line on the plan annexed to this Order.
5. This Order shall take effect on 11th April 2007.

SCHEDULE

<u>Highway</u>	<u>Description</u>	<u>Alternative Route</u>
Passage at the rear of 5 Tydden Street and 19 – 33 Hollins Road, Hathershaw including the passageway to the rear of 2 – 8 Denbigh Street and passage to the rear of 368 – 392 Ashton Road, Hathershaw.	The passage commences on Denbigh Street adjacent to number 8 and extends for a distance of 40m in a generally northerly direction and has a width of 3m, there is also a connecting passage which commences at the rear of number 8 Denbigh Street and extends for a distance of 15m in a easterly direction and then for 15m in a southerly direction and varies in width between 2m and 5m.	Denbigh Street, Ashton Road, Tydden Street, Hollins Road and vice versa.

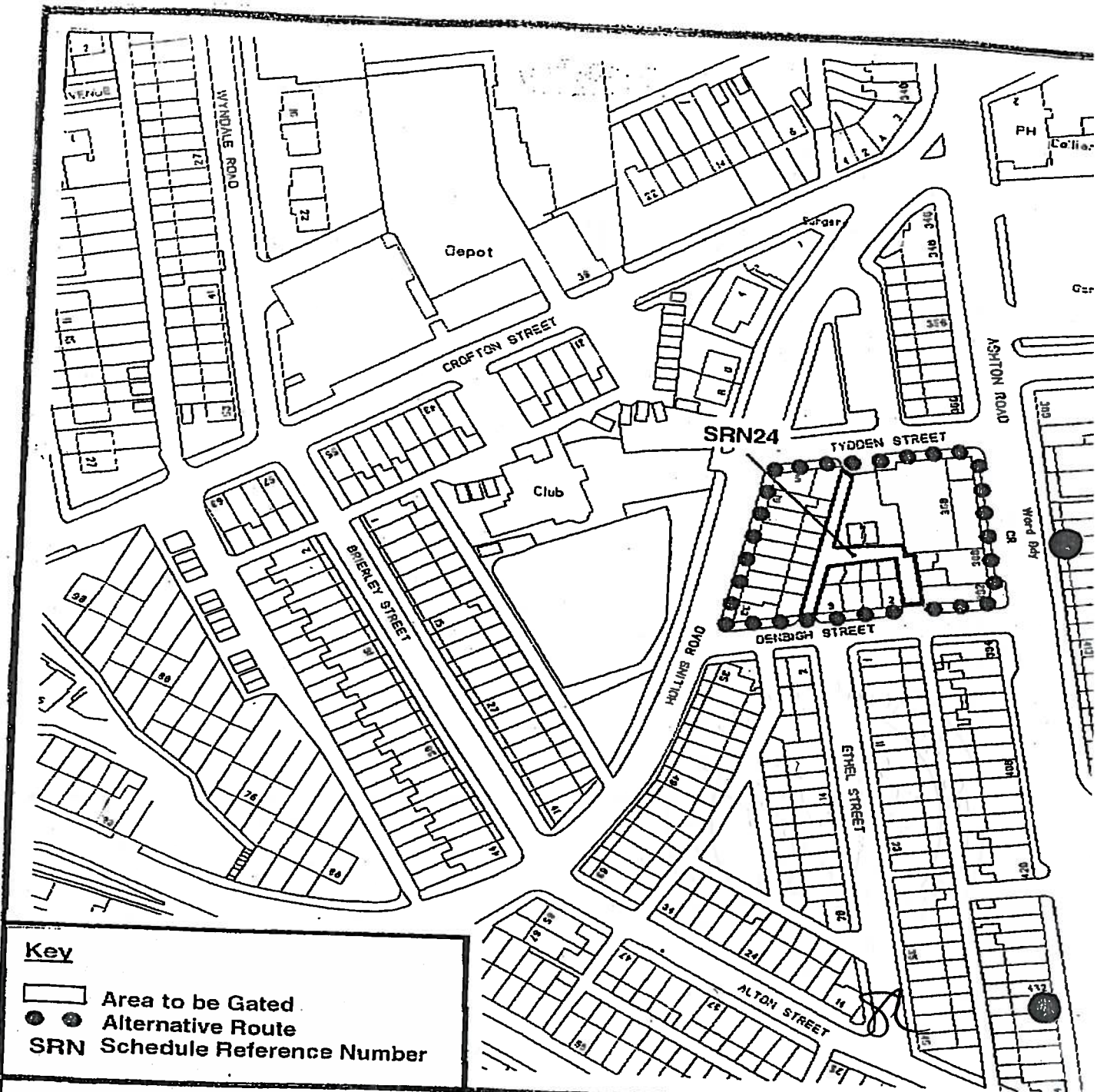
THE COMMON SEAL of)
Oldham Borough Council)
was hereunto affixed in the)
presence of:-)

Shamim Lindsay



Number in Seal Book
1387/07



SHAMIM LINDSAY
GROUP SOLICITOR
L:\Gating Order\lm 041007.14.17 Alley Order 2y.doc



Key

-  Area to be Gated
-  Alternative Route
- SRN** Schedule Reference Number

Passage to the Rear of 5 Tydden St and
 19 - 33 Hollins Rd.
 Passage to the Rear of 2-8 Denbigh St.
 Passage to the Rear of 368 - 392 Ashton Rd, Hathershaw

Scale 1:1250

Dwg No : 439/A4/568/1



Drawn By : S.Mellor

Date : November 2006

OLDHAM
 Metropolitan Borough

Tom Flanagan Fd BEng(Hons) C.Eng MICE MHT
 Executive Director, Environmental Services
 Hathershaw House
 Cheapside
 Oldham OL1 1NR

This map is reproduced from Ordnance Survey material with the permission of Ordnance Survey on behalf of the Controller of Her Majesty's Stationery Office © Crown copyright. Unauthorized reproduction infringes Crown copyright and may lead to prosecution or civil proceedings.
 Oldham Metropolitan Borough Council License No LA 076260

File Ref: TM1/242

OS Ref:

Number in Seal Book
1387A/07