

OLDHAM BOROUGH COUNCIL

HIGHWAYS ACT 1980

Oldham Borough Council in exercise of its power under Section 129A of the Highways Act 1980 ("the Act") and of all other enabling powers being satisfied that the conditions set out in Section 129A (3) of the Act have been met hereby makes the following Order;-

1. Except as provided in Article 2 to this Order no person shall use the public right of way over the highway ("the Highway") shown edged black on the plan annexed to this Order and described in columns 1 and 2 of the Schedule to this Order at any time.
2. The restriction in Article 1 to this Order shall not apply to any person who lives in premises adjoining the Highway or to any police, ambulance or fire service personnel acting in pursuance of statutory powers or duties or to any statutory undertakers, gas, electricity, water or communications provider requiring access to their apparatus situated in the Highway.
3. Gates may be installed, operated and maintained at each end of the Highway. The Community Safety Unit of the Council is responsible for maintaining the gates and their contact number is 0161 770 3000.
4. The alternative route for pedestrians and vehicular traffic (if appropriate) during the period the Highway is restricted as described in column 3 of the Schedule to this Order and shown by a dotted line on the plan annexed to this Order.
5. This Order shall take effect on the 10th October 2007.

SCHEDULE

<u>Highway</u>	<u>Description</u>	<u>Alternative Route</u>
Passage at the rear of 2-34 Wesley Street, Failsworth	Running north east from Shepley Street to Clifton Street for a distance of 76m (3.7m wide)	Shepley Street, Wesley Street, Clifton Street, Minor Street and vice versa

THE COMMON SEAL of)
Oldham Borough Council)
was hereunto affixed in the)
presence of:-)

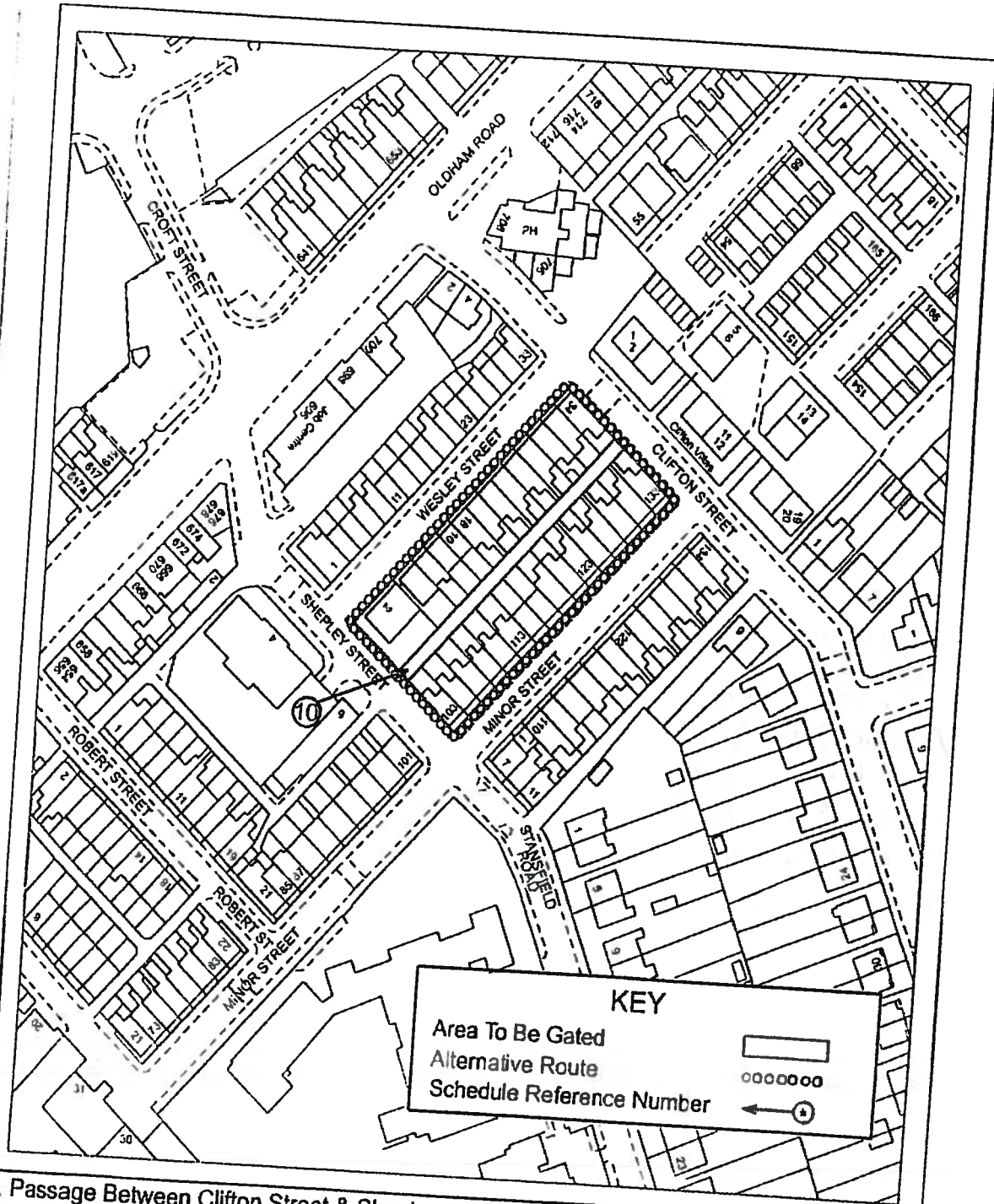
Paul Entwistle

PAUL ENTWISTLE
ASSISTANT DIRECTOR
OF LEGAL AND ADMIN SERVICES







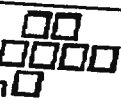
Number in Seal Book
1944/07

Number in Seal Book
1944A/07



KEY

- Area To Be Gated 
- Alternative Route 
- Schedule Reference Number 

Passage Between Clifton Street & Shepley Street Behind 103 - 133 Minor Street Failsworth		Scale 1: 1250 Dwg No : 439/A4/535/1	
Drawn By : S. McDonough <i>S. McDonough</i>	Date : 03/07/2006	OLDHAM  Metropolitan Borough Tom Flanagan Phd B.Eng(Hons) C.Eng MICE MIHT Executive Director, Environmental Services Henshaw House Cheapside Oldham OL1 1NY	
File Ref : TM1/242 TMU2.dgn 07/12/2006 10:03:07	OS Ref : SD9002SW	<div style="border: 1px solid black; width: 40px; height: 40px; display: flex; align-items: center; justify-content: center; margin: 0 auto;"> 34 </div>	