

OLDHAM BOROUGH COUNCIL**HIGHWAYS ACT 1980**

Oldham Borough Council in exercise of its power under Section 129A of the Highways Act 1980 ("the Act") and of all other enabling powers being satisfied that the conditions set out in Section 129A (3) of the Act have been met hereby makes the following Order;-

1. Except as provided in Article 2 to this Order no person shall use the public right of way over the highway ("the Highway") shown edged black on the plan annexed to this Order and described in columns 1 and 2 of the Schedule to this Order at any time.
2. The restriction in Article 1 to this Order shall not apply to any person who lives in premises adjoining the Highway or to any police, ambulance or fire service personnel acting in pursuance of statutory powers or duties or to any statutory undertakers, gas, electricity, water or communications provider requiring access to their apparatus situated in the Highway.
3. Gates may be installed, operated and maintained at each end of the Highway. The Community Safety Unit of the Council is responsible for maintaining the gates and their contact number is 0161 770 3000.
4. The alternative route for pedestrians and vehicular traffic (if appropriate) during the period the Highway is restricted as described in column 3 of the Schedule to this Order and shown by a dotted line on the plan annexed to this Order.
5. This Order shall take effect on the 11th April 2007.

SCHEDULE

<u>Highway</u>	<u>Description</u>	<u>Alternative Route</u>
Alley at the rear of 2 - 26 Clovelly Avenue, Hollinwood.	Runs NNW to SSW for 85.4m long and is 3.2m wide.	Hollins Road, Clovelly Avenue, highway adjacent to the gable of 20 Clovelly Avenue and vice versa.
Alley at the rear of 664 - 670 Hollins Road, Hollinwood.	Runs WSW to ENE for 18.6m long and it is 3.2m wide.	Hollins Road, Clovelly Avenue and vice versa.
Alley at the rear of 672 - 698 Hollins Road and rear of 1-27 Milford Avenue, Hollinwood.	Alley runs WSW to ENE for 63.4m and it is 3m wide.	Clovelly Avenue, Milford Avenue, Lynton Avenue and vice versa.
Alley at the rear of 1 - 11 Clovelly Avenue, Hollinwood.	Alley runs NNW to SSE for 37.7m long and is 3m wide.	No alternative.
Alley at the rear of 2 - 12 Lynton Avenue, Hollinwood.	Alley runs NNW to SSE for 39m long and it is 3m wide.	No alternative.

<u>Highway</u>	<u>Description</u>	<u>Alternative Route</u>
Alley at the rear 2 - 6 Milford Avenue, Hollinwood.	Alley runs WSW to ENE for 17m and it is 2m wide.	No alternative.
Alley at the rear of 706 - 710 Hollins Road, Hollinwood.	Alley runs WSW to ENE for 17.2m long and it is 3.2m wide.	Hollins Road, Lynton Avenue and vice versa.
Alley at the rear of 1 - 27 Lynton Avenue and 171 - 207 Chapel Road, Hollinwood.	Alley runs NNW to SSE for 90.3m and is 3.4m wide.	Hollins Road, Lynton Avenue, Cattlin Way and vice versa.

THE COMMON SEAL of)
 Oldham Borough Council)
 was hereunto affixed in the)
 presence of:-)

S. Lindsay

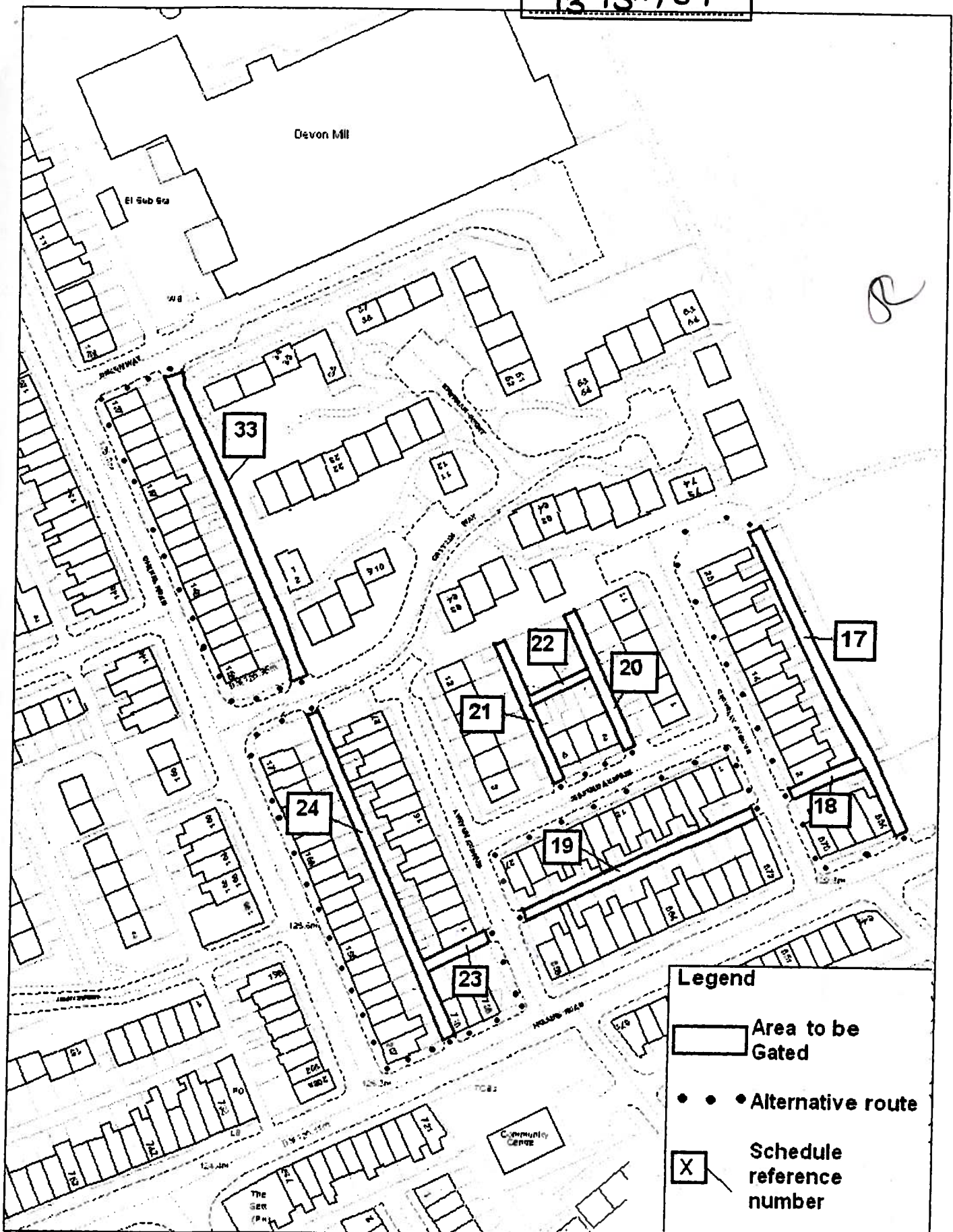


Number in Seal Book
1373 / 07




SHAMIM LINDSAY
GROUP SOLICITOR

Number in Seal Book

13734/07



Legend

-  Area to be Gated
-  Alternative route
-  Schedule reference number

OLDHAM Metropolitan Borough

Proposed Gating Orders

Passages to the north of the junction of Hollins Road and Chapel Road, Hollinwood

(c) Crown copyright. All rights reserved. Oldham MBC Licence No. 2003

SCALE	1 : 1250
DATE	28/11/2006
DRAWING No.	439/A4/574/1
DRAWN BY	sjp