

OLDHAM BOROUGH COUNCIL

HIGHWAYS ACT 1980

Oldham Borough Council in exercise of its power under Section 129A of the Highways Act 1980 ("the Act") and of all other enabling powers being satisfied that the conditions set out in Section 129A (3) of the Act have been met hereby makes the following Order;-

1. Except as provided in Article 2 to this Order no person shall use the public right of way over the highway ("the Highway") shown edged black on the plan annexed to this Order and described in columns 1 and 2 of the Schedule to this Order at any time.
2. The restriction in Article 1 to this Order shall not apply to any person who lives in premises adjoining the Highway or to any police, ambulance or fire service personnel acting in pursuance of statutory powers or duties or to any statutory undertakers, gas, electricity, water or communications provider requiring access to their apparatus situated in the Highway.
3. Gates may be installed, operated and maintained at each end of the Highway. The Community Safety Unit of the Council is responsible for maintaining the gates and their contact number is 0161 770 3000.
4. The alternative route for pedestrians and vehicular traffic (if appropriate) during the period the Highway is restricted as described in column 3 of the Schedule to this Order and shown by a dotted line on the plan annexed to this Order.
5. This Order shall take effect on the 10th October 2007.

SCHEDULE


<u>Highway</u>	<u>Description</u>	<u>Alternative Route</u>
Passage at the rear of 642-652 Oldham Road, Failsworth	Running north, north east from Duke Street to Robert Street for a distance of 37m (3m wide)	Duke Street, Oldham Road, Robert Street, Minor Street and vice versa
Passage at the rear of 21 Duke Street, 73-83 Minor Street and 22 Robert Street	Runs from Duke Street to Robert Street north easterly for 37.7m (3.5m wide)	Duke Street, Oldham Road, Robert Street, Minor Street and vice versa
Passage at the rear of 2-20 Robert Street, Failsworth	Runs north west between the passages at the rear of 642-652 Oldham Road, Failsworth and the passage at the rear of 21 Duke Street, 73-83 Minor Street and 22 Robert Street for a distance of 46m (2.8m wide)	Duke Street, Oldham Road, Robert Street, Minor Street and vice versa

THE COMMON SEAL of)
Oldham Borough Council)
was hereunto affixed in the)
presence of:-)

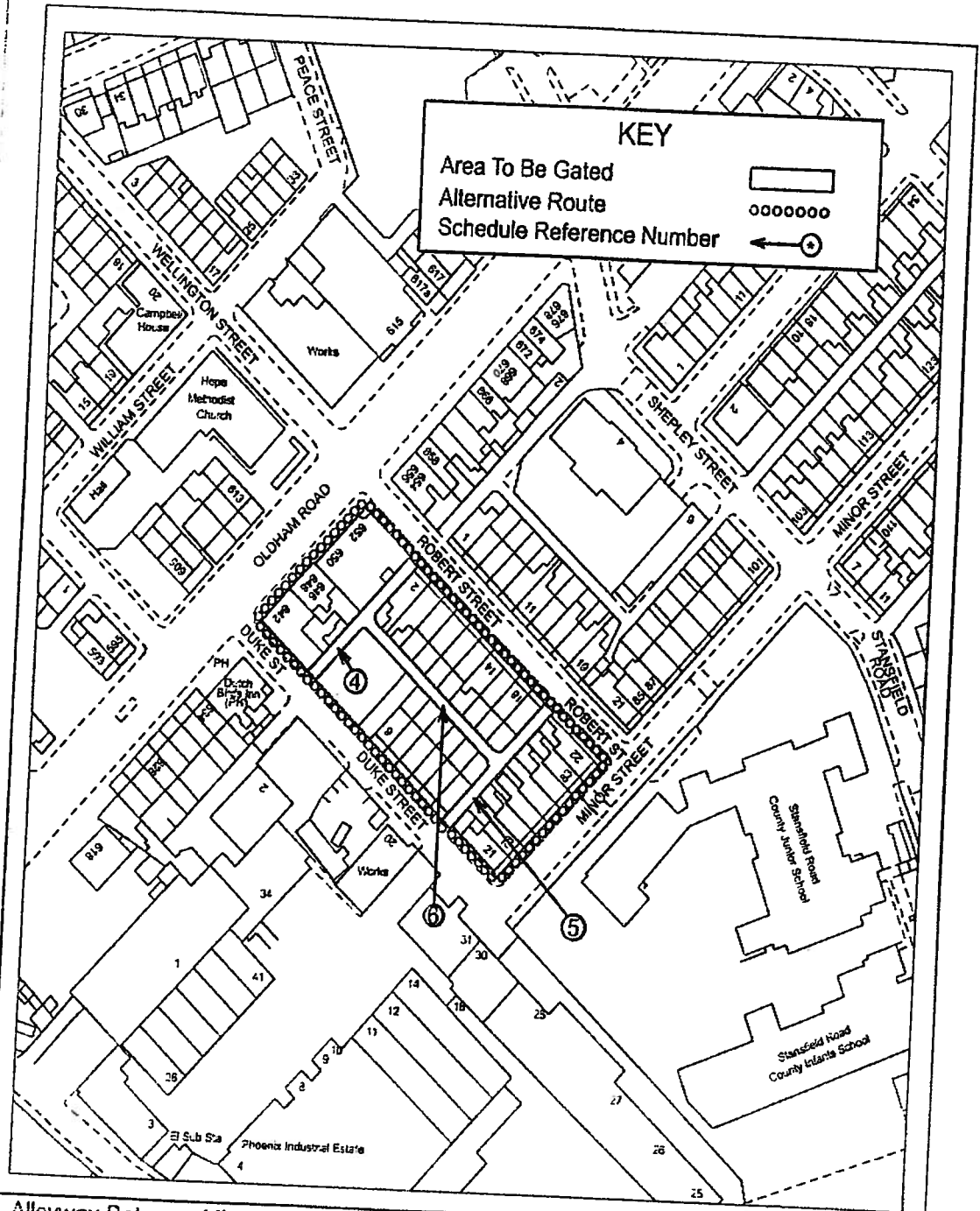
PA Kentner

PAUL ENTWISTLE
ASSISTANT DIRECTOR
OF LEGAL AND ADMIN SERVICES


Number in Seal Box
1946/07





Number in Seal Book
1946 A/07



KEY

Area To Be Gated 

Alternative Route 

Schedule Reference Number 

. Alleyway Between Minor Street & Wesley Street
 . Behind 642 - 652 Wesley Street, 2 - 20 Robert Street
 . & 73 - 83 Minor Street
 . Failsworth



Scale 1: 1250
 Dwg No : 439/A4/533/1



Drawn By : S.McDonough
 Date : 30/06/2006

This map is reproduced from Ordnance Survey material with the permission of Ordnance Survey on behalf of the Controller of Her Majesty's Stationery Office © Crown copyright. Unauthorised reproduction infringes Crown copyright and may lead to prosecution or civil proceedings.
 Oldham Metropolitan Borough Council Licence No 103019668

File Ref : TM1/242
 OS Ref : SD9002SW/01NW

OLDHAM 
Metropolitan Borough 
 Tom Flanagan Phd B.Eng(Hons) C.Eng NICE MIHT
 Executive Director, Environmental Services
 Penshaw House
 Cheapside
 Oldham OL1 1NY

TMU2.dgn 07/12/2006 10:02:54

McDonough