

**OLDHAM BOROUGH COUNCIL**

**HIGHWAYS ACT 1980**

Oldham Borough Council in exercise of its power under Section 129A of the Highways Act 1980 ("the Act") and of all other enabling powers being satisfied that the conditions set out in Section 129A (3) of the Act have been met hereby makes the following Order;-

1. Except as provided in Article 2 to this Order no person shall use the public right of way over the highway ("the Highway") shown edged black on the plan annexed to this Order and described in columns 1 and 2 of the Schedule to this Order at any time.
2. The restriction in Article 1 to this Order shall not apply to any person who lives in premises adjoining the Highway or to any police, ambulance or fire service personnel acting in pursuance of statutory powers or duties or to any statutory undertakers, gas, electricity, water or communications provider requiring access to their apparatus situated in the Highway.
3. Gates may be installed, operated and maintained at each end of the Highway. The Community Safety Unit of the Council is responsible for maintaining the gates and their contact number is 0161 770 3000.
4. The alternative route for pedestrians and vehicular traffic (if appropriate) during the period the Highway is restricted as described in column 3 of the Schedule to this Order and shown by a dotted line on the plan annexed to this Order.
5. This Order shall take effect on the 10<sup>th</sup> October 2007.

**SCHEDULE**

<b><u>Highway</u></b>	<b><u>Description</u></b>	<b><u>Alternative Route</u></b>
Passage at the rear of 9-105 Herbert Street, Watersheddings, 4-52 Watersheddings Street, 2-38 Watersheddings Way and associated passages	Extending from the northern rear year wall of 4 Watersheddings Street to the southerly rear yard wall of 105 Herbert Street together with the connecting passages adjacent to number 9 Herbert Street, 29 Herbert Street, 61 Herbert Street, 95 Herbert Street and 52 Watersheddings Street (width is generally 4m and a maximum width of 13m)	Watersheddings Street, Ripponden Road, Herbert Street, Peach Road, Back Herbert Street and vice versa

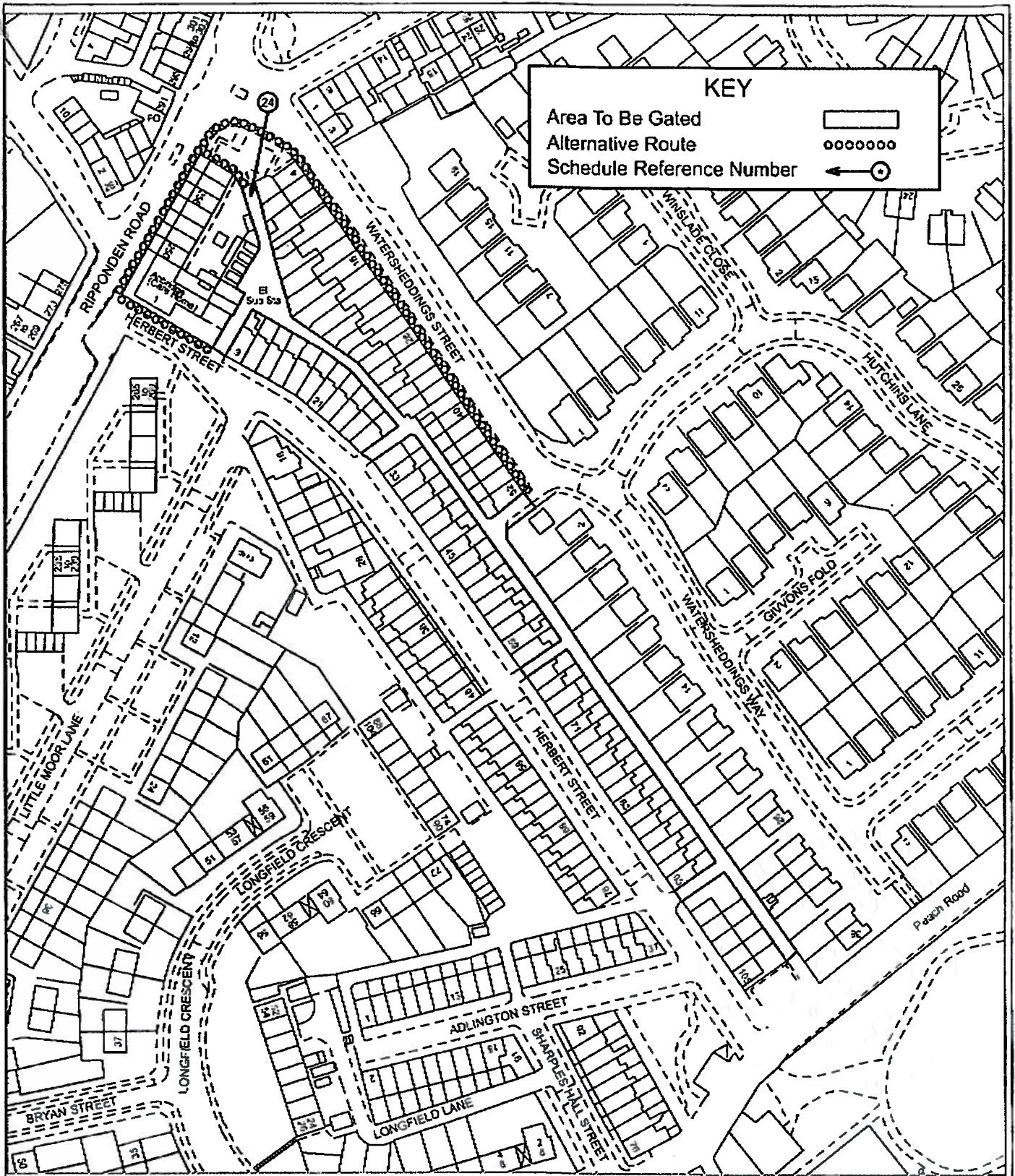
THE COMMON SEAL of )  
Oldham Borough Council )  
was hereunto affixed in the )  
presence of:- )

*Paul Entwistle*


PAUL ENTWISTLE  
ASSISTANT DIRECTOR  
OF LEGAL AND ADMIN SERVICE


Number in Seal Book  
1963/07






**KEY**

Area To Be Gated 

Alternative Route 

Schedule Reference Number 

Alleyway Behind 4 - 36 Watersheddings Way &  
 At Gable Of 9, 31, 63 & 97 Herbert Street  
 Oldham

Number in Seal Book

1963A/07

Scale 1: 1500

Drawing No : 439a45461



**OLDHAM**   
 Metropolitan Borough 

Drawn By : S.McDonough

Date : 07/2006 *McDonough*

Philip J Baret BEng CEng MICE MHT  
 Executive Director, Environmental and Transportation  
 Hershaw House  
 Creasdale  
 Oldham

This map is reproduced from Ordnance Survey material with the permission of Ordnance Survey on behalf of the Controller of Her Majesty's Stationery Office © Crown copyright. Unauthorised reproduction infringes Crown copyright and may lead to prosecution or civil proceedings.  
 Oldham Metropolitan Borough Council Licence No LA 076266

File Ref: TM1242 OS Ref: SD9406SESW