

OLDHAM BOROUGH COUNCIL

HIGHWAYS ACT 1980

Oldham Borough Council in exercise of its power under Section 129A of the Highways Act 1980 ("the Act") and of all other enabling powers being satisfied that the conditions set out in Section 129A (3) of the Act have been met hereby makes the following Order:-

1. Except as provided in Article 2 to this Order no person shall use the public right of way over the highway ("the Highway") shown edged black on the plan annexed to this Order and described in columns 1 and 2 of the Schedule to this Order at any time.
2. The restriction in Article 1 to this Order shall not apply to any person who lives in premises adjoining the Highway or to any police, ambulance or fire service personnel acting in pursuance of statutory powers or duties or to any statutory undertakers, gas, electricity, water or communications provider requiring access to their apparatus situated in the Highway.
3. Gates may be installed, operated and maintained at each end of the Highway. The Community Safety Unit of the Council is responsible for maintaining the gates and their contact number is 0161 770 3000.
4. The alternative route for pedestrians and vehicular traffic (if appropriate) during the period the Highway is restricted as described in column 3 of the Schedule to this Order and shown by a dotted line on the plan annexed to this Order.
5. This Order shall take effect on the 10th October 2007.

SCHEDULE

<u>Highway</u>	<u>Description</u>	<u>Alternative Route</u>
Passage behind 101-141 Stanley Road running between Derby Street and Raymond Avenue, Chadderton	Extending in a north westerly direction from Derby Street to Raymond Avenue (width 3m)	Derby Street, Stanley Road, Raymond Avenue and vice versa

THE COMMON SEAL of)
Oldham Borough Council)
was hereunto affixed in the)
presence of:-)




Paul Entwistle

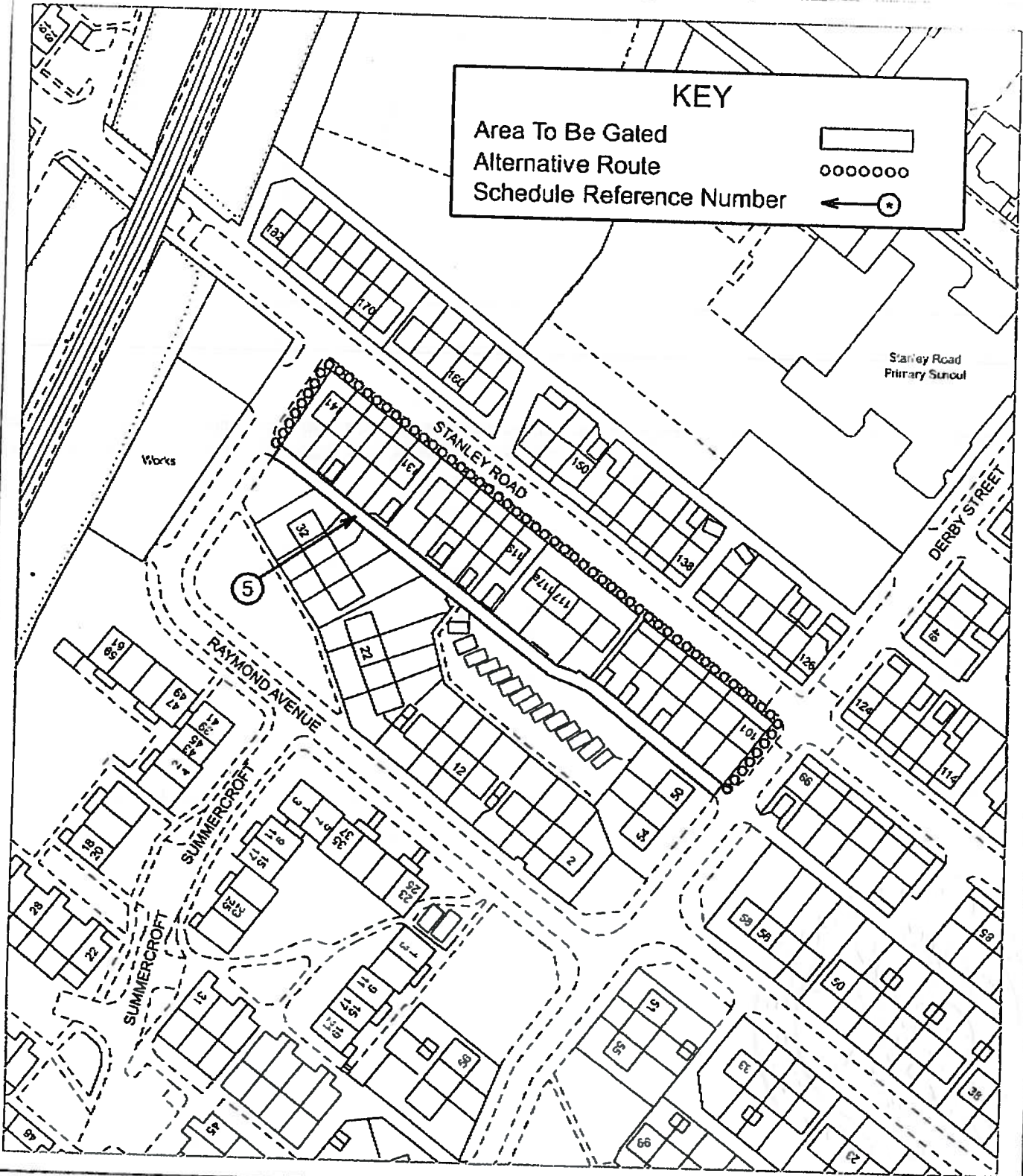
**PAUL ENTWISTLE
ASSISTANT DIRECTOR
OF LEGAL AND ADMIN SERVICES**



Number in Seal Book
1959/07

KEY

Area To Be Gated	
Alternative Route	
Schedule Reference Number	



Alleyway Behind 101 141 Stanley Road
Chadderton

Number in Seal Book
1959A/07

Scale 1: 1250

Dwg No : 439/A4/516/1



Drawn By : S.McDonough

Date : 29/11/2005

This map is reproduced from Ordnance Survey material with the permission of Ordnance Survey on behalf of the Controller of Her Majesty's Stationery Office © Crown copyright. Unauthorised reproduction infringes Crown copyright and may lead to prosecution or civil proceedings.
Oldham Metropolitan Borough Council Licence No 100019668

File Ref : TM1/242

OS Ref : SD9003NE

OLDHAM 
Metropolitan Borough 

Tom Flanagan Phd B.Eng(Hons) C.Eng MICE MIHT
Executive Director, Environmental Services
Henshaw House
Cheapside
Oldham OL1 1NY

5