

OLDHAM BOROUGH COUNCIL

HIGHWAYS ACT 1980

Oldham Borough Council in exercise of its power under Section 129A of the Highways Act 1980 ("the Act") and of all other enabling powers being satisfied that the conditions set out in Section 129A (3) of the Act have been met hereby makes the following Order;-

1. Except as provided in Article 2 to this Order no person shall use the public right of way over the highway ("the Highway") shown edged black on the plan annexed to this Order and described in columns 1 and 2 of the Schedule to this Order at any time.
2. The restriction in Article 1 to this Order shall not apply to any person who lives in premises adjoining the Highway or to any police, ambulance or fire service personnel acting in pursuance of statutory powers or duties or to any statutory undertakers, gas, electricity, water or communications provider requiring access to their apparatus situated in the Highway.
3. Gates may be installed, operated and maintained at each end of the Highway. The Community Safety Unit of the Council is responsible for maintaining the gates and their contact number is 0161 770 3000.
4. The alternative route for pedestrians and vehicular traffic (if appropriate) during the period the Highway is restricted as described in column 3 of the Schedule to this Order and shown by a dotted line on the plan annexed to this Order.
5. This Order shall take effect on 11th April 2007

SCHEDULE

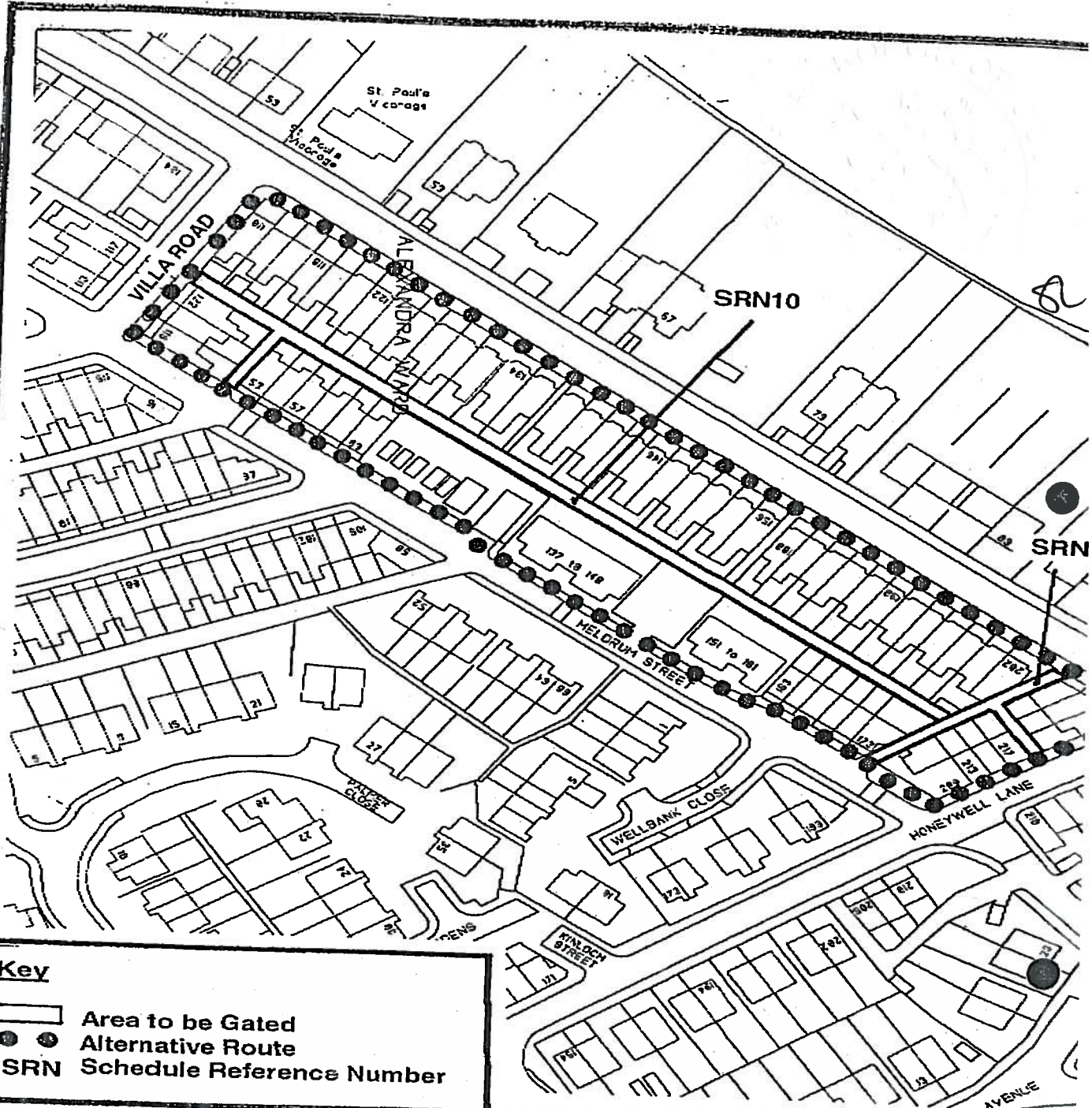
<u>Highway</u>	<u>Description</u>	<u>Alternative Route</u>
Passageway at the rear of 209 – 217 Honeywell Lane and the side of 204 Belgrave Road, Hathershaw and includes the passage at the rear of 204 – 208 Belgrave Road.	The passage commences on Meldrum Street at the gable of 173 for a distance of 44m in a north easterly direction and having a width of 3m. There is also a connecting passage commencing at the rear of the gable of 217 Honeywell Lane for a distance of 14m in a south easterly direction and having a width of 3m.	<u>Meldrum Street, Honeywell Lane, Belgrave Road, Villa Road and vice versa.</u>
Passageway at the rear of 110 – 202 Belgrave Road, Hathershaw including the passageway to the rear of 118 – 122 Villa Road, Hathershaw.	The passage commences on Villa Road at the gable of number 122 and extends for a distance of 185m in a south easterly direction, there is also a connecting passage commencing at the rear of the gable of 53 Meldrum Street extending for a distance of 16m in a south westerly direction.	

THE COMMON SEAL of)
Oldham Borough Council)
was hereunto affixed in the)
presence of:-)



Number in Seal Book
1379/07



L:\Gating Order\m 042007.14.17 Alley Order 2y.doc



Key

-  Area to be Gated
-  Alternative Route
- SRN** Schedule Reference Number

- Passage to the rear of 209 – 217 Honeywell Lane And Passage Adjacent to 204 Belgrave Rd
- Passage at the Rear of 204-208 Belgrave Road, Oldham

Scale 1:1250

Dwg No : 439/A4/559/1

Drawn By : S.Mellor

Date : November 2006

This map is reproduced from Ordnance Survey material with the permission of Ordnance Survey on behalf of the Controller of Her Majesty's Stationery Office © Crown copyright. Unauthorised reproduction infringes Crown copyright and may lead to prosecution or civil proceedings. Oldham Metropolitan Borough Council Licence No LA 070520

File Ref : TM1/242

OS Ref :

OLDHAM Metropolitan Borough

Tom Flanagan PhD B Eng(Hons) C.Eng M.C.E
 Executive Director, Environmental Services
 Marshaw House
 Creepside
 Oldham OL1 1NR

Number in Seal Book
1379A/07