

OLDHAM METROPOLITAN BOROUGH COUNCIL

GATING ORDER NO. 24 2012

SECTION 129A HIGHWAYS ACT 1980

Oldham Borough Council in exercise of its power under Section 129A of the Highways Act 1980 ("the Act") and of all other enabling powers being satisfied that the conditions set out in Section 129A (3) of the Act have been met hereby makes the following Order;-

1. Except as provided in Article 2 to this Order no person shall use the public right of way over the highways ("the Highways") shown hatched in red on the plans annexed to this Order and described in the first and second columns of the Schedule to this Order at any time.
2. The restriction in Article 1 to this Order shall not apply to any person who lives in premises adjoining the Highways or to any police, ambulance or fire service personnel acting in pursuance of statutory powers or duties or to any statutory undertakers, gas, electricity, water or communications provider requiring access to their apparatus situated in the Highways.
3. Gates may be installed, operated and maintained at each end of the Highways. The Community Safety Unit of the Council is responsible for maintaining the gates and their contact number is 0161 770 3000.
4. The alternative route for pedestrians and vehicular traffic (if appropriate) during the period the Highways are restricted is described in the third column of the Schedule to this Order and shown by a black dotted line on the plans annexed to this Order.
5. This Order shall take effect on 4th October 2012.

SCHEDULE

Highways to be gated

<u>Highway</u>	<u>Description</u>	<u>Alternative Route</u>
The alleyway to the rear of 6 to 32 Eleanor Street and 251 to 277 Featherstall Road North, Oldham. (Plan 1)	The alleyway runs north east for a distance of 63 metres and is 3.6 metres wide	Eleanor Street and Featherstall Road and vice versa.

<p>The alleyways to the rear of 208 to 226 Garforth Street and 91 to 107 Bamford Street and 69 to 75 Brierley Street, Chadderton. (Plan 2)</p>	<p>The alleyway to the rear of Garforth Street and Brierley Street runs north east for a distance of 47 metres and is 3.2 metres wide.</p> <p>The alleyway to the rear of Bamford Street runs north west for 41 metres and is 3.2 metres wide.</p>	<p>Garforth Street, Bamford Street, Brierley Street and Belmont Way and vice versa.</p>
<p>The alleyway to the rear of 5 to 57 Rutland Street, 2 to 56 Chester Street and at the side of 5 Warwick Street. Oldham. (Plan 3)</p>	<p>The alleyway runs west for a distance of 130 metres and is 4 metres wide</p>	<p>Rutland Street, Chester Street, Warwick Street and Carlilse Street and vice versa</p>
<p>The alleyway to the rear of 4 to 22 Ross Street, 3 to 23 Hornby Street and to the side of 49 and 51 Malton Street, Oldham. (Plan 4)</p>	<p>The alleyway runs south south east for a distance of 53 metres and is 3.2 metres wide</p>	<p>Ross Street, Hornby Street, Malton Street and the passageway to the rear of 54 – 62 Werneth Hall Road and vice versa</p>
<p>The alleyways to the rear of 23A to 59 Fern Street and 2 to 28 St Thomas Street South, between 41 and 45 Fern Street and at the side of 59 Fern Street and at the rear of 58 to 64 Wellington Road, Oldham. (Plan 5)</p>	<p>The alleyway to the rear of Fern Street and St Thomas Street South run south east for 90 metres and is 3.4 metres wide.</p> <p>The alleyway between 41 and 45 Fern Street runs north east for 20 metres and is 2.5 metres wide.</p> <p>The alleyway to the rear of Wellington Road runs north east for 50 metres and is 3.4 metres wide.</p>	<p>Fern Street, Osborne Road, St Thomas's Circle, St Thomas Street South and Wellington Road and vice versa</p>

<p>The alleyways to the rear of 2 to 14 Malvern Street and 1 to 13 Wye Street, 12 to 28 St Thomas Street North and 11 to 27 Penn Street, Oldham. (Plan 6)</p>	<p>The alleyway to the rear of the properties at Wye Street and Malvern Street runs north east for 32 metres and is 3.3 metres wide.</p> <p>The alleyway to the rear of Penn Street runs south east for 41 metres and is 3.3 metres wide.</p> <p>The alley to the rear of St Thomas Street North runs south east for 41 metres and is 3.3 metres wide.</p>	<p>Malvern Street, St Thomas Street North, Wye Street and Penn Street and vice versa</p>
<p>The alleyways to the rear of 3 to 15 School Street and 41 to 51 St Thomas Street North and 33 to 47 Werneth Hall Road, Oldham. (Plan 7)</p>	<p>The alleyway to the rear of School Street and St Thomas Street North runs south east for 34 metres and is 3.6 metres wide.</p> <p>The alleyway to the rear of Werneth Hall Road runs south south east for 41 metres and is 3.6 metres wide</p>	<p>School Street, St Thomas's Circle, St Thomas Street North and Werneth Hall Road and vice versa</p>
<p>The alleyways to the rear of 104 to 144 Park Street and 20 to 35 (consecutive numbers) Villiers Drive and 131 to 145 Lee Street, Oldham (Plan 8)</p>	<p>The alleyway to the rear of Park Street and Villiers Drive runs south west for 97 metres and is 3.7 metres wide.</p> <p>The alleyway to the rear of Lee Street runs south east for 39 metres and is 3.8 metres wide</p>	<p>Park Street, Lee Street, Villiers Drive and the access to the side of no 20 Villiers Drive leading to Park Street and vice versa</p>
<p>The alleyway to the rear of 101 to 139 Park Street and 18 to 28 Hoyle Avenue, Oldham.</p>	<p>The alleyway runs west south west for a distance of 93 metres and it is 3.5 metres wide</p>	<p>Park Street and Florida Street and vice versa.</p>

(Plan 9)		
----------	--	--

Number in Seal Book

4892/12

THE COMMON SEAL of)
OLDHAM METROPOLITAN)
BOROUGH COUNCIL was)
hereunto affixed on)
3rd October 2012 in the)
presence of: -)

AE

Rh Cordicott
Group Lawyer



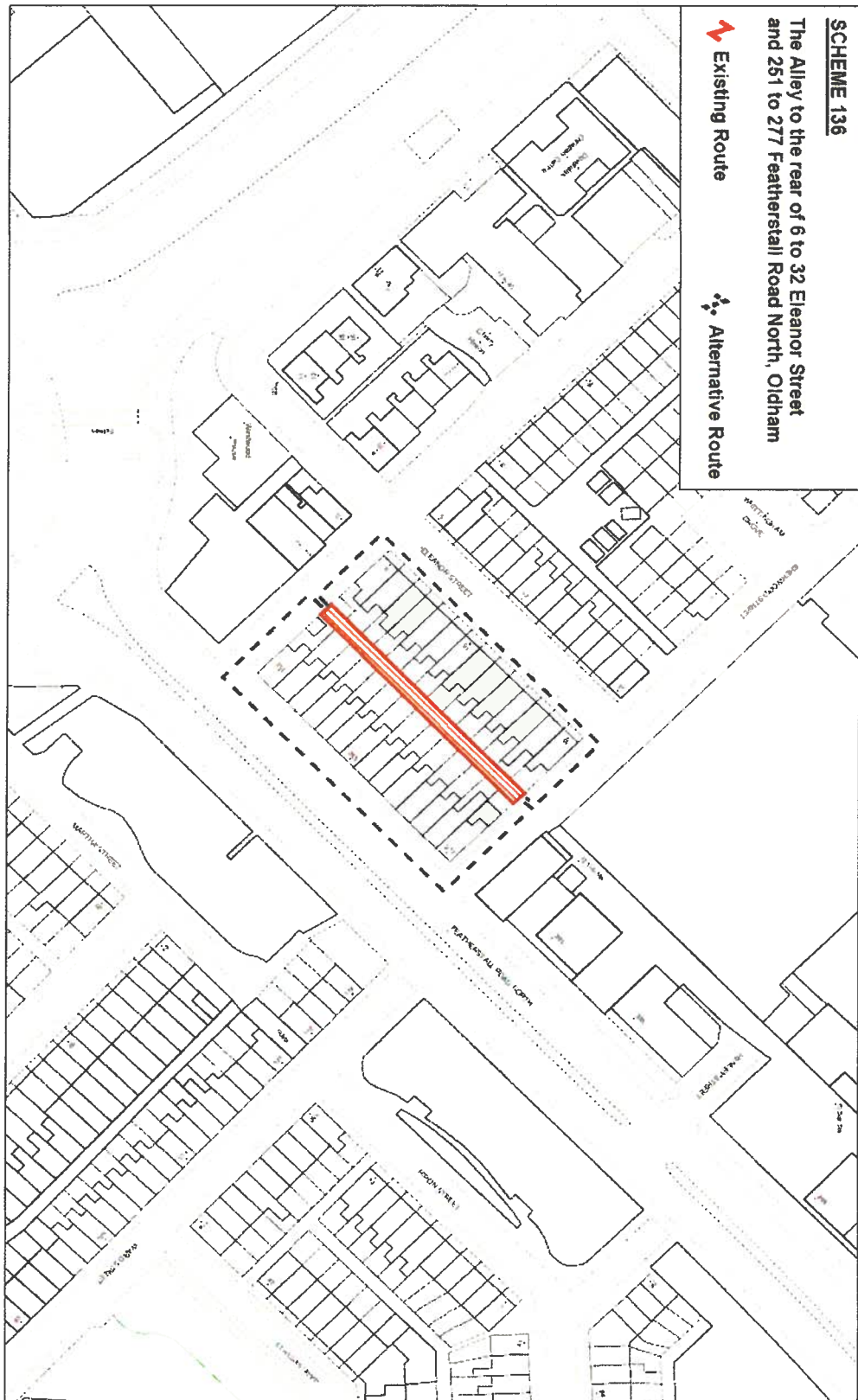
Number in Seal Book
4892A/12

*W. Colecott
Group houses.*

SCHEME 136

The Alley to the rear of 6 to 32 Eleanor Street
and 251 to 277 Featherstall Road North, Oldham

Existing Route Alternative Route

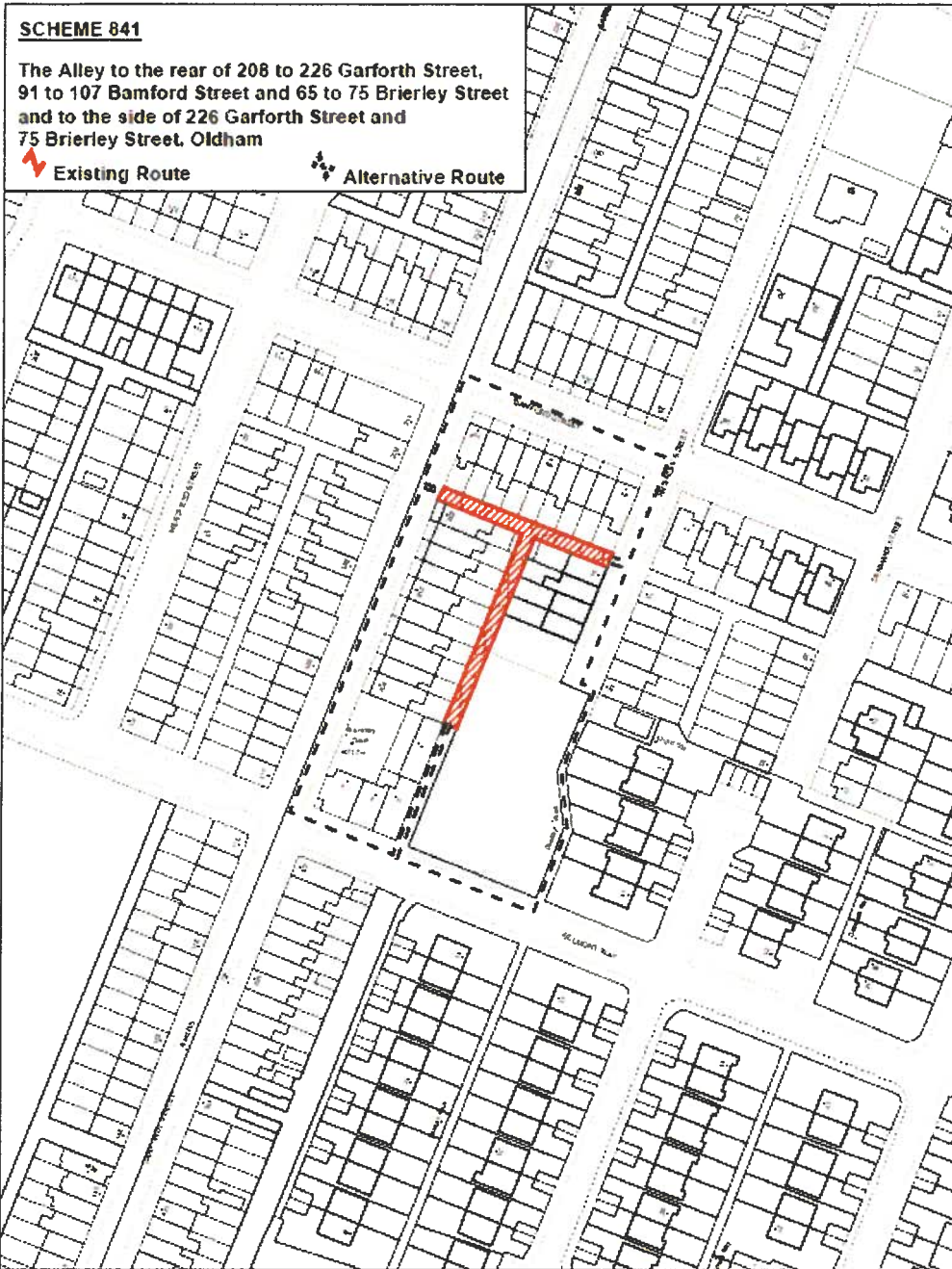


Drawn by:	
Division:	
Drawing no.:	
Date: 17/05/11	Scale: 1:1250

Community Safety Services
Oldham Council
Level 11 Civic Centre
West Street
Oldham
OL1 1UT

Reproduced from the Ordnance Survey mapping with the permission of the Controller of Crown Copyright and may not be reproduced or stored in retrieval systems without the prior written permission of Ordnance Survey. Licence No. 1010011888 2009





Drawn by:	
Division:	
Drawing No:	
Date: 19.05.11	Scale: 1:1250

Community Safety Services
Oldham Council
Level 11
Civic Centre
West Street
OL1 1UT



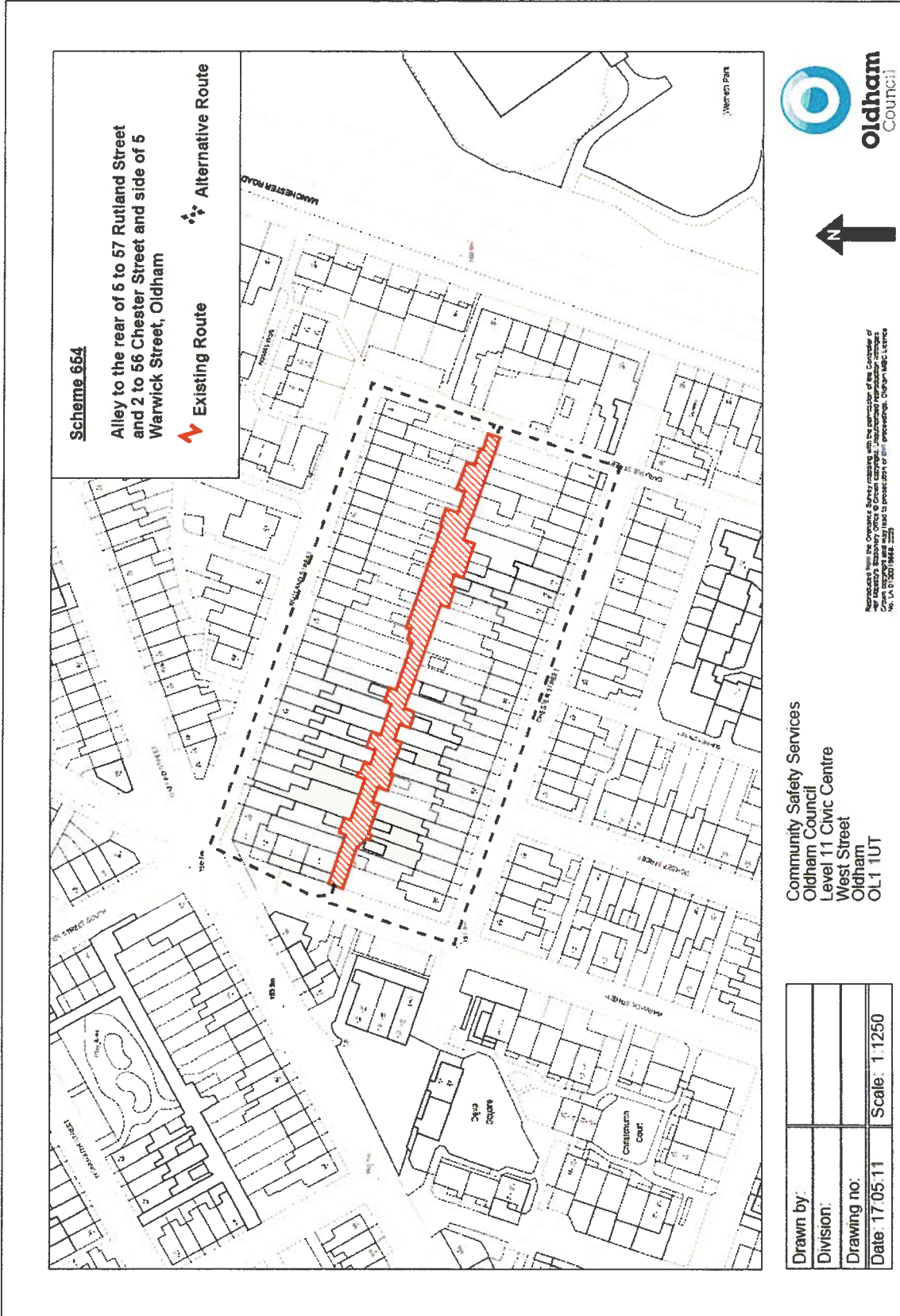
Reproduced from the Ordnance Survey mapping with the permission of the Controller of Her Majesty's Stationery Office © Crown copyright. Unauthorised reproduction prohibited. Crown copyright and may lead to prosecution or civil proceedings. Oldham MSC Licence no. LA 0100019000 2008

Number in Seal Book

4892^B/112

*Rh Cordicott
CIP/112/112*

PLAN 3



Scheme 664

Alley to the rear of 5 to 57 Rutland Street and 2 to 56 Chester Street and side of 5 Warwick Street, Oldham

Existing Route

Alternative Route

Community Safety Services
Oldham Council
Level 11 Civic Centre
West Street
Oldham
OL1 1UT

Drawn by:	
Division:	
Drawing no:	
Date: 17.05.11	Scale: 1:1250



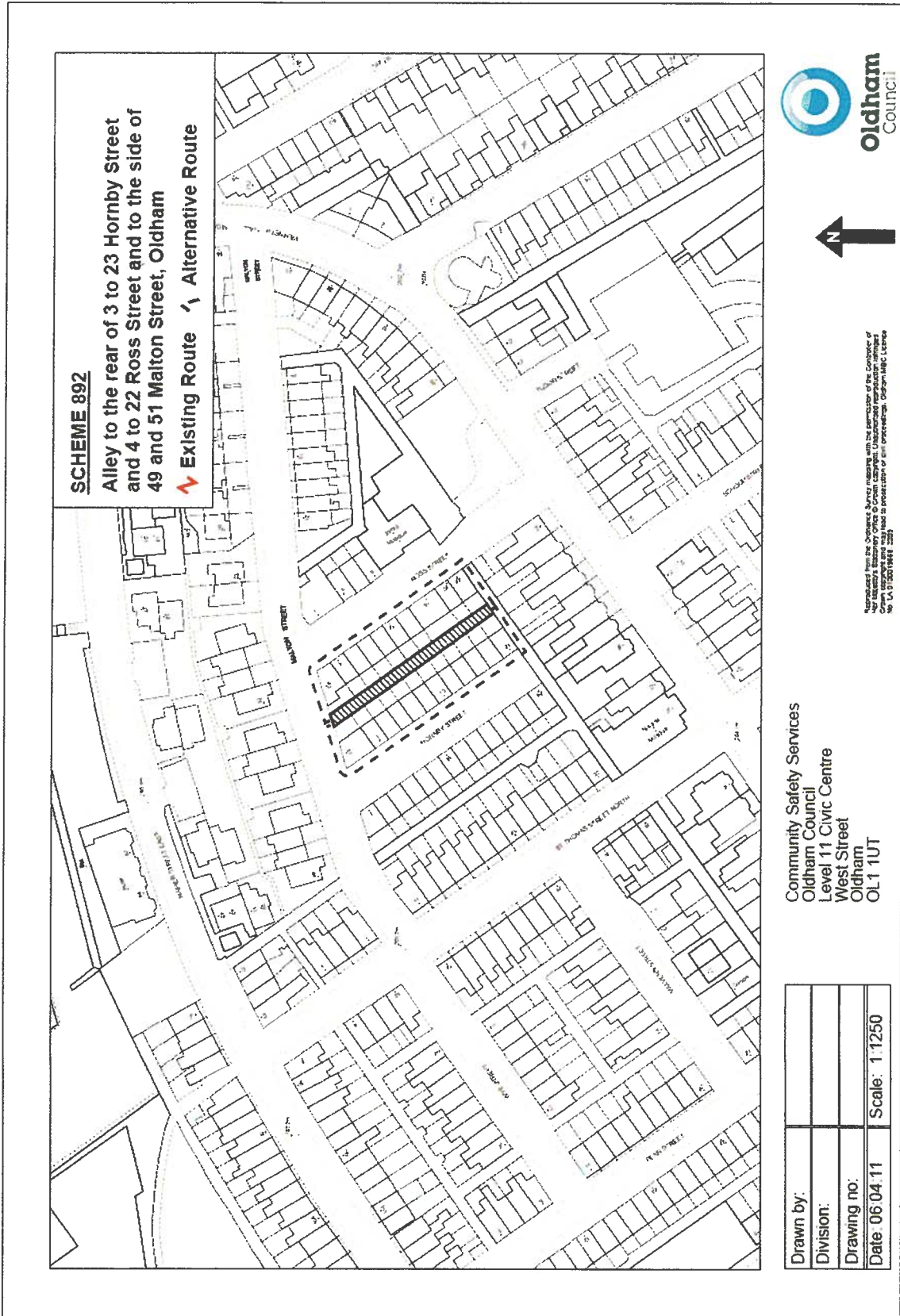
Information from this document is for guidance only. It is not intended to be used as a basis for any legal proceedings. Oldham Council is not liable for any loss or damage arising from its use. © Oldham Council 2011. All rights reserved.

Number in Seal Book
4892 / 112

*Rh Cradock
Crispshawe*

PLAN 4

12/04/2010



Authorised from the Ordnance Survey mapping with the permission of the Controller of Her Majesty's Stationery Office. Crown Copyright and may be reproduced in any form without the written permission of Ordnance Survey. No. 10 000 19688 0000

Community Safety Services
 Oldham Council
 Level 11 Civic Centre
 West Street
 Oldham
 OL1 1UT

Drawn by:	
Division:	
Drawing no:	
Date: 06.04.11	Scale: 1:1250

Number in Seal Book
4892/12

Rh Collicott
CRONPHENWITHE



Drawn by:	
Division:	
Drawing No:	
Date: 07/04/11	Scale: 1:1250

Community Safety Services
 Oldham Council
 Level 11
 Civic Centre
 West Street
 OL1 1UT



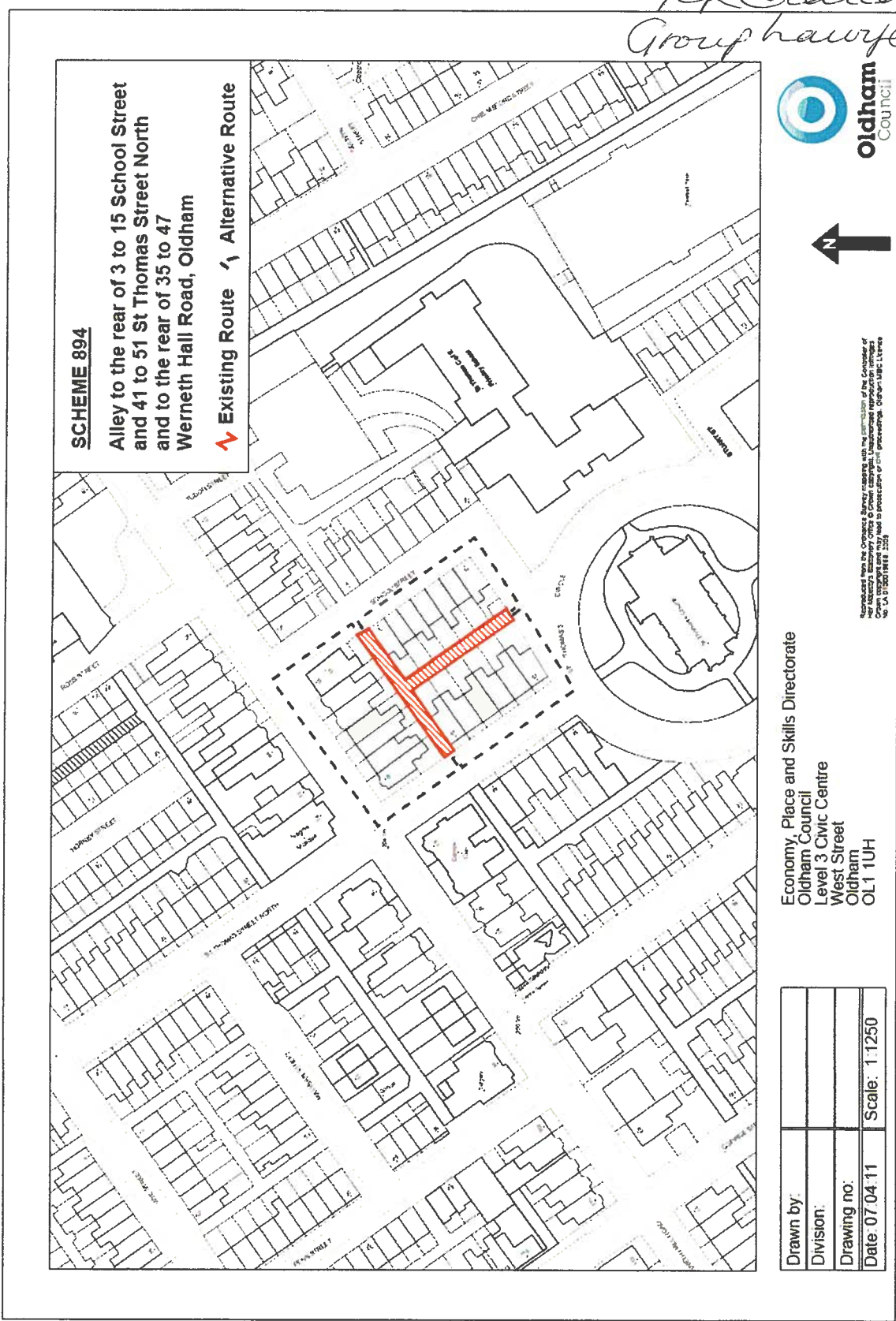
Reproduced from an Ordnance Survey mapping with the permission of the Controller of Her Majesty's Stationery Office © Crown copyright. Unauthorised reproduction infringes Crown copyright and may lead to prosecution or civil proceedings. Ordnance Survey Licence No. 1A 07001/2008 2008

Number in Seal Book
 4892^E/12

R. Cordwell
 0161 275 4444

PLAN 7
R. Cordwell
Group Lawyer

12/04/2010



SCHEME 894
 Alley to the rear of 3 to 15 School Street
 and 41 to 51 St Thomas Street North
 and to the rear of 35 to 47
 Werneth Hall Road, Oldham

↗ Existing Route ↖ Alternative Route



Economy, Place and Skills Directorate
 Oldham Council
 Level 3 Civic Centre
 West Street
 Oldham
 OL1 1UH

Drawn by:	
Division:	
Drawing no:	
Date: 07 04 11	Scale: 1:1250

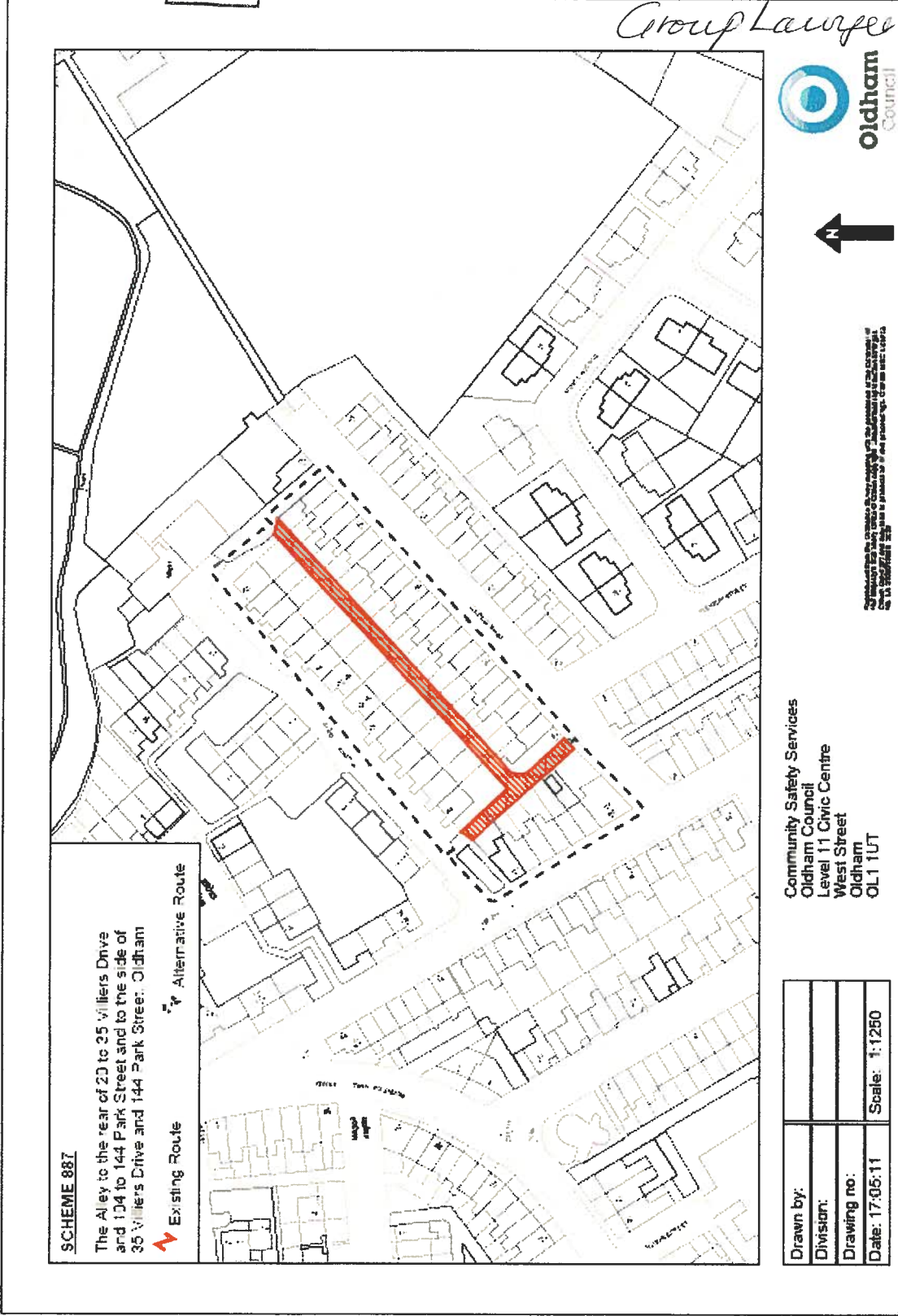
Reproduced from the Council's Strategy Statement with the permission of the Council of the City of Oldham. Reproduction of this document is prohibited without the prior written permission of the Council. Oldham Council, Oldham, Greater Manchester, M20 2BQ. Tel: 0161 275 1111. Fax: 0161 275 1112. www.oldham.gov.uk

Number in Seal Book
48926/12

Number in Seal Book
4892^H/112

PLAN 8

Rh Caldwell
Group Leader



SCHEME 887
The Alley to the rear of 23 to 35 Villiers Drive and 134 to 144 Park Street and to the side of 35 Villiers Drive and 144 Park Street: Oldham

Existing Route
Alternative Route

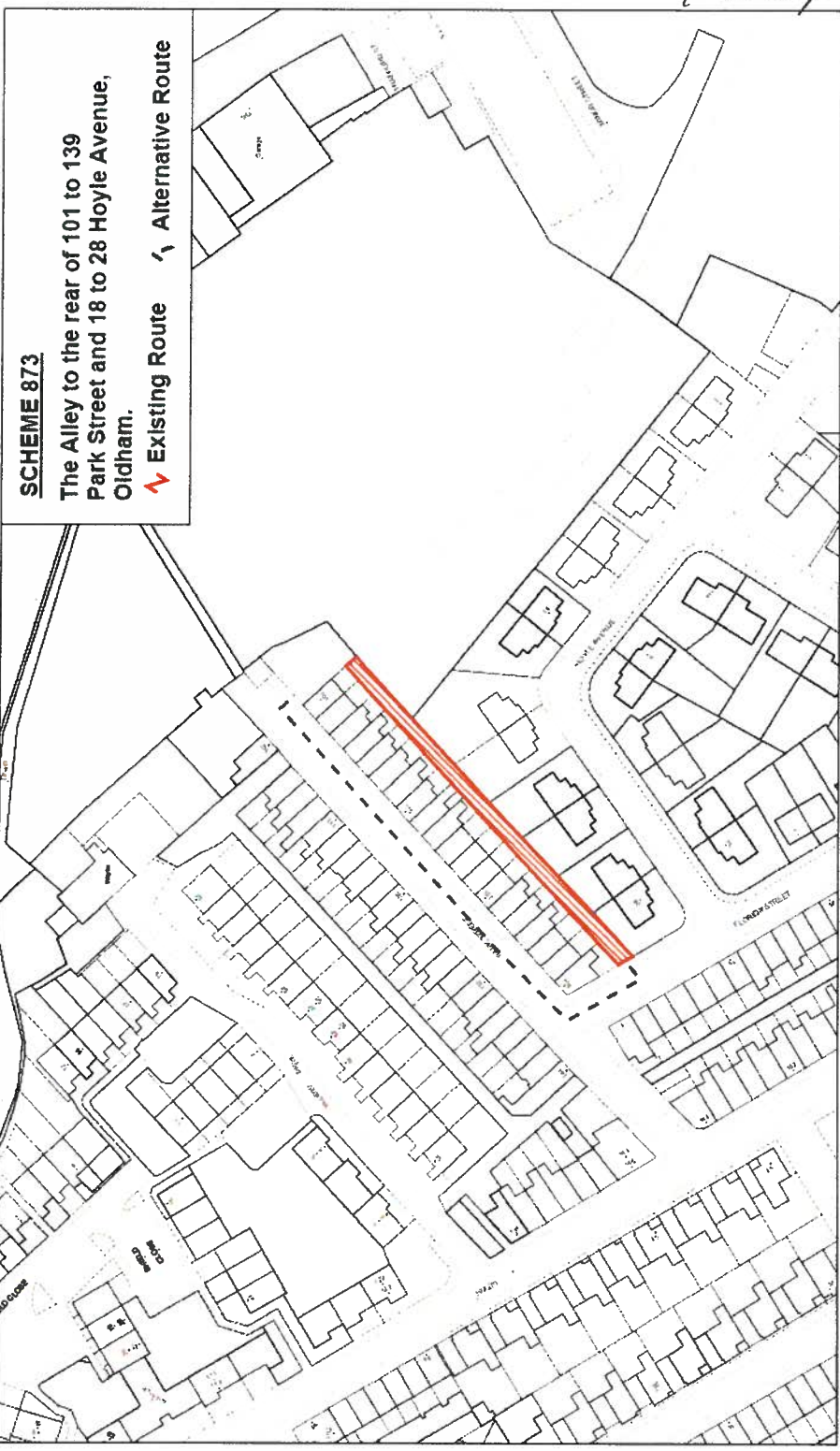
Drawn by:	
Division:	
Drawing no.:	
Date: 17-05-11	Scale: 1:1250

Community Safety Services
Oldham Council
Level 11 Civic Centre
West Street
Oldham
OL1 1UT



This document is the property of Oldham Council. It is to be used for the purposes for which it is issued. It is not to be reproduced, stored in a retrieval system or transmitted in any form or by any means, electronic, mechanical, photocopying, recording or otherwise, without the prior written permission of Oldham Council.

PLAN 9
R. Cordicott
Group Leader



SCHEME 873
The Alley to the rear of 101 to 139 Park Street and 18 to 28 Hoyle Avenue, Oldham.
 Existing Route Alternative Route



Community Safety Services
 Oldham Council
 Level 11 Civic Centre
 West Street
 Oldham
 OL1 1UT

Drawn by:	
Division:	
Drawing no:	
Date: 07.04.11	Scale: 1:1250

Reproduced from the Corporate Scheme, created with the permission of the Controller of Her Majesty's Stationery Office © Crown Copyright. Unauthorised reproduction without the permission of the Controller of Her Majesty's Stationery Office is prohibited. Oldham, Oldham, 2011.

Number in Seal Book
4892 I / 12