

OLDHAM BOROUGH COUNCIL

HIGHWAYS ACT 1980 GATING ORDER No.19

Oldham Borough Council in exercise of its power under Section 129A of the Highways Act 1980 ("the Act") and of all other enabling powers being satisfied that the conditions set out in Section 129A (3) of the Act have been met hereby makes the following Order:-

1. Except as provided in Article 2 to this Order no person shall use the public right of way over the highway ("the Highway") shown hatched red on the plan annexed to this Order and described in the Schedule to this Order at any time.
2. The restriction in Article 1 to this Order shall not apply to any person who lives in premises adjoining the Highway or to any police, ambulance or fire service personnel acting in pursuance of statutory powers or duties or to any statutory undertakers, gas, electricity, water or communications provider requiring access to their apparatus situated in the Highway.
3. Gates may be installed, operated and maintained at each end of the Highway. The Community Safety Unit of the Council is responsible for maintaining the gates and their contact number is 0161 770 3000
4. The alternative route for pedestrians and vehicular traffic (if appropriate) during the period the Highway is restricted is described in the Schedule to this Order and shown by a dotted line on the plan annexed to this Order.
5. This Order shall take effect on the 13th October 2010.

SCHEDULE

1.Highways in the Borough of Oldham	2.Description	3.Status	4.Alternative Route
The alleyway that runs to the rear of 22 to 44 Arden Street, Chadderton; this alley also gives access to the garage area to the rear of 72 to 102 Henley Street, 3 to 17 Lancaster Street and 1 to 31 Alcester Street	This alleyway runs NW to SE for a distance of 84 metres and it is 3.7 metres wide	Adopted	Via Alcester Street, Arden Street and the passageway at the side of no. 20 Arden Street and vice versa

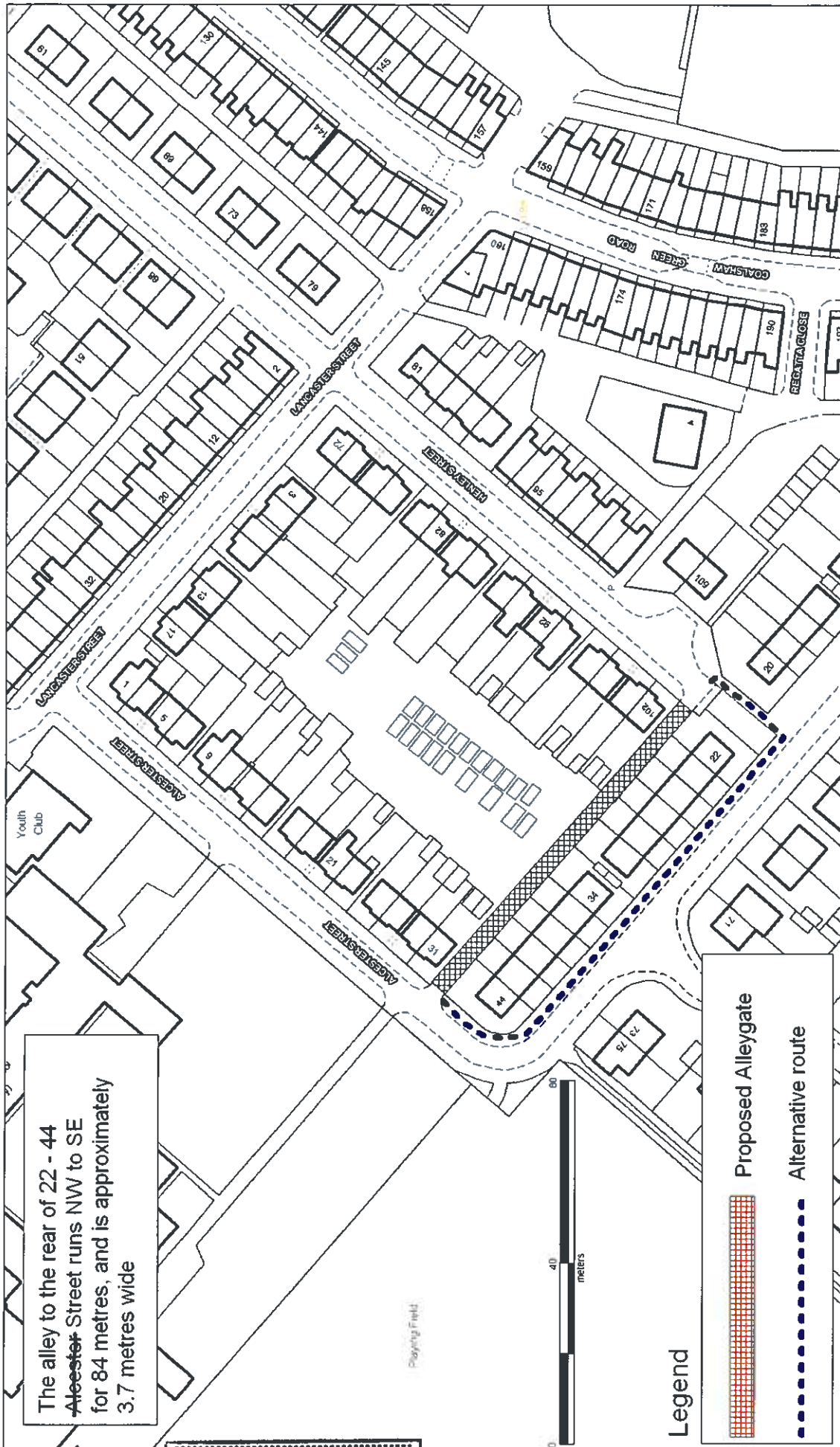
ARDEN *WDL*

22 to 44 Alcester Street, Oldham



The alley to the rear of 22 - 44 Alcester Street runs NW to SE for 84 metres, and is approximately 3.7 metres wide

WDL
ARDEN

Number in Seal Book 3317/110




Legend

-  Proposed Alleygate
-  Alternative route

ND

THE COMMON SEAL of THE
OLDHAM BOROUGH COUNCIL
was hereunto affixed in
the presence of :-



Number in Seal Book
3314/10