

OLDHAM BOROUGH COUNCIL

HIGHWAYS ACT 1980 GATING ORDER No.16

Oldham Borough Council in exercise of its power under Section 129A of the Highways Act 1980 ("the Act") and of all other enabling powers being satisfied that the conditions set out in Section 129A (3) of the Act have been met hereby makes the following Order;-

1. Except as provided in Article 2 to this Order no person shall use the public right of way over the highway ("the Highway") shown hatched red on the plan annexed to this Order and described in the Schedule to this Order at any time.
2. The restriction in Article 1 to this Order shall not apply to any person who lives in premises adjoining the Highway or to any police, ambulance or fire service personnel acting in pursuance of statutory powers or duties or to any statutory undertakers, gas, electricity, water or communications provider requiring access to their apparatus situated in the Highway.
3. Gates may be installed, operated and maintained at each end of the Highway. The Community Safety Unit of the Council is responsible for maintaining the gates and their contact number is 0161 770 3000
4. The alternative route for pedestrians and vehicular traffic (if appropriate) during the period the Highway is restricted is described in the Schedule to this Order and shown by a dotted line on the plan annexed to this Order.
5. This Order shall take effect on the 4th August 2010.

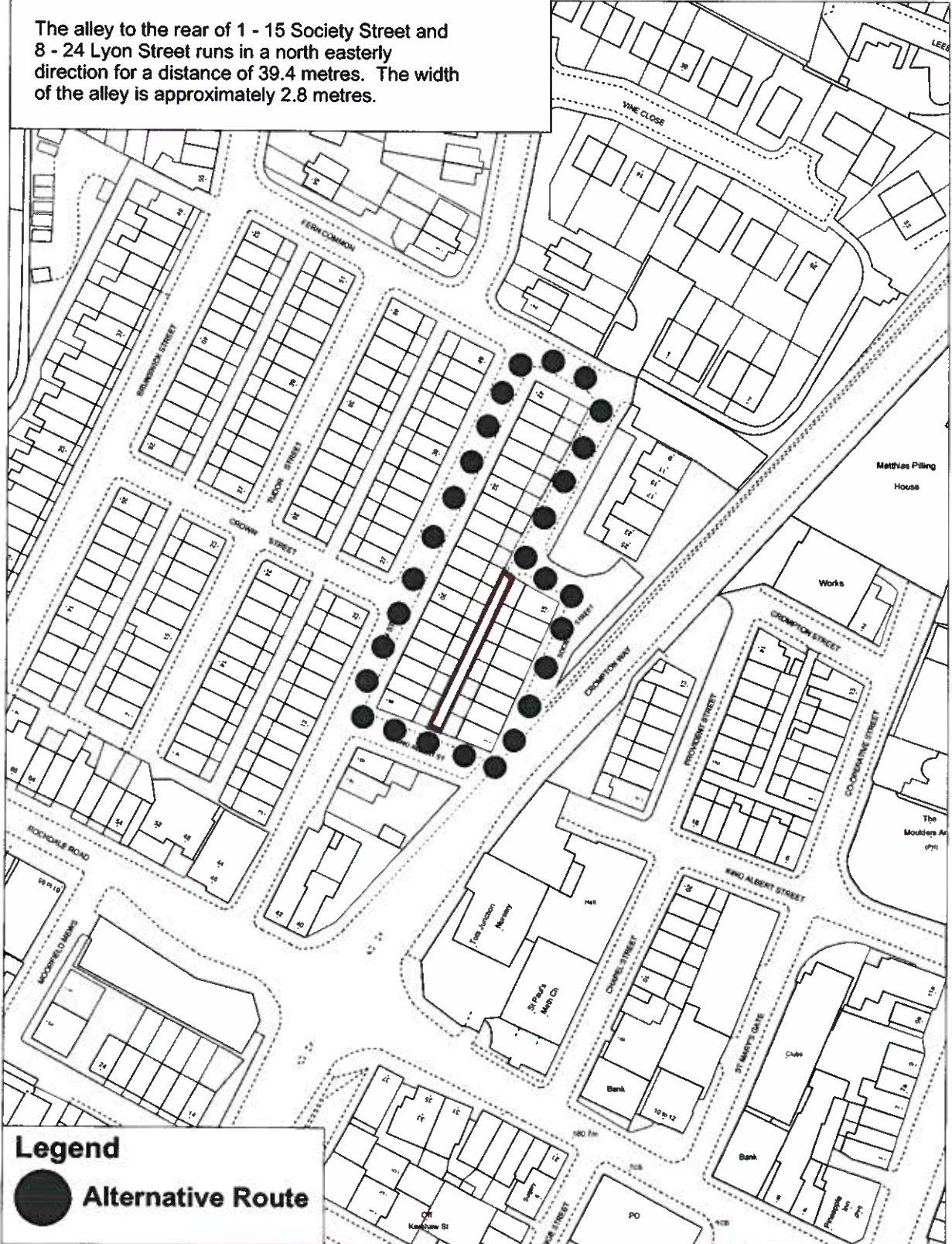
SCHEDULE

Highways in the Borough of Oldham	.Description	.Status	Alternative Route
1. The alleyway that runs to the rear of 8 to 24 Lyon St., Shaw and 1 to 15 Society, Shaw St. Shaw (CSS 755)	The alley runs in a North easterly direction for a distance of 39.4 metres and is approximately 2.8 metres wide.	All purpose adopted alleyway	Along the front of numbers 1 to 15 Society St., along the rear of 26 to 42 Lyon St. Along the front of 8 to 24 Lyon St.
2. The alleyway that runs to the rear of 3 to 49 Lyon St., Shaw, 4 to 48 Tudor St., Shaw and 44 to 48 Rochdale Rd.,	The alleyway to the rear of 3 to 25 Lyon St. & 4 to 24 Tudor St. runs in a North Easterly direction for approximately 53.9 metres and it is	All purpose adopted alleyway	Along the front of numbers 3 to 49 Lyon St. and along the front of 4 to 48 Tudor St., using the adjoining Crown Street or Fern Common to access


<p>Shaw. (CSS 77)</p>	<p>approximately 3.5 metres wide. The alley running to the rear of 27 to 49 Lyon St. & 26 to 48 Tudor St. runs North Easterly for 55.6 metres and it is 3.2 metres wide. The alley to the rear of 44 to 48 Rochdale Rd. runs North Westerly for 30.9 metres and is 3.7 metres wide at its widest point.</p>		<p>both routes.</p>
<p>3. The alleyway that runs to the rear of 7 to 51 Tudor St., Shaw and 6 to 52 Brunswick Street, Shaw. (CSS 285)</p>	<p>The alley to the rear of 7 to 25 Tudor St. & 2 to 26 Brunswick St. runs North Easterly for 51.9 metres and is 3.1 metres wide.</p> <p>The section of alley to the rear of 27 to 51 Tudor St. & 28 to 52 Brunswick St. runs North easterly for 57.7 metres and the width is 3.3 metres.</p>	<p>All purpose adopted alleyway</p>	<p>Along the front of 7 to 51 Tudor Street and the front of 6 to 52 Brunswick St., using the adjoining Crown St. and Fern Common to access both routes.</p>
<p>4. The alleyway that runs to the rear of 71 to 75 Brunswick St. Shaw (CSS 726)</p>	<p>The alley running to the rear of 71 to 75 Brunswick St. runs North to South for a distance of 16 metres and is 3 metres wide.</p>	<p>All purpose adopted alleyway</p>	<p>Not Applicable</p>
<p>5. The alleyway that runs to the rear of 1 to 55 Brunswick St., Shaw and 70 to 88A Rochdale Rd., Shaw. (CSS 787)</p>	<p>The alley to the rear of 1 to 55 Brunswick Street Shaw runs North East to South West for a distance of 120 metres and is 3 metres wide</p> <p>The alley to the rear</p>	<p>All purpose adopted alleyway</p>	<p>Along the front of 1 to 49 Brunswick Street.</p>

1 to 15 Society Street & 8 - 24 Lyon Street, Shaw

The alley to the rear of 1 - 15 Society Street and 8 - 24 Lyon Street runs in a north easterly direction for a distance of 39.4 metres. The width of the alley is approximately 2.8 metres.



Legend

 **Alternative Route**

Drawn by:	
Division:	
Drawing No:	
Date: 15/01/10	Scale: 1:1250

People Places and Society Directorate
 Community Safety Services
 Oldham Council
 Level 11
 Civic Centre
 Oldham
 OL1 1UT

[Handwritten Signature]



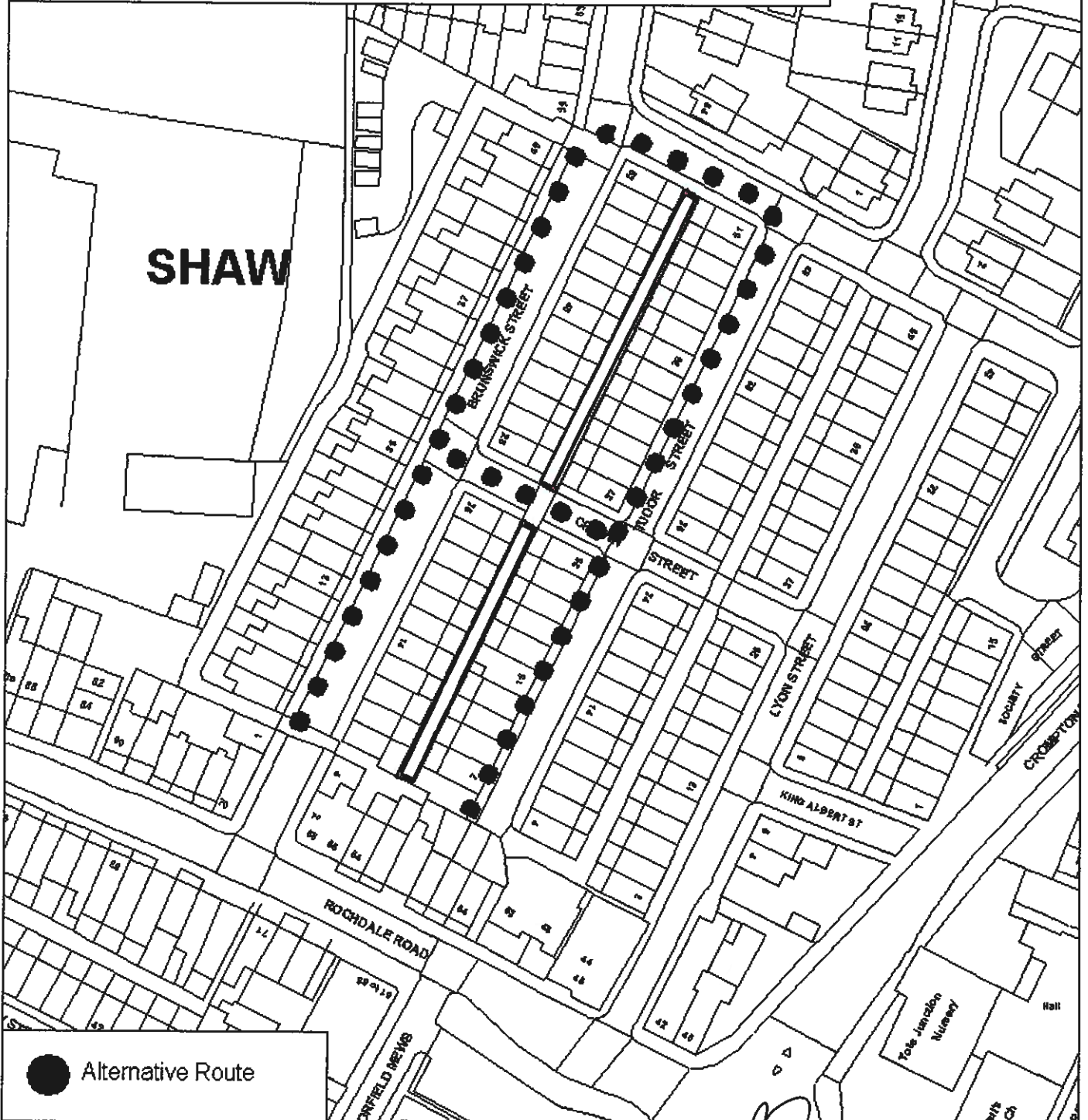
Reproduced from the Ordnance Survey mapping with the permission of the Controller of Her Majesty's Stationary Office © Crown copyright. Unauthorised reproduction infringes Crown copyright and may lead to prosecution or civil proceedings. Oldham MBC Licence No. LA 0100010000, 2009

Number in Seal Book
 3110/10

7 - 51 Tudor Street and 2 - 52 Brunswick Street, Shaw

The alley to the rear of 7 - 25 Tudor Street and 2 - 26 Brunswick Street runs in a north easterly direction for a distance of 51.9 metres. The width of the alley is approximately 3.1 metres

The alley to the rear of 27 - 51 Tudor Street and 28 - 52 Brunswick Street runs in a north asterly direction for a distance of 57.7 metres. the width of the alley is approximately 3.3 metres



Drawing No:	
Drawn by:	
Date:	22/02/2010
Scale:	Scale 1: 1,000



Corporate Research and Intelligence Team
 West street, Oldham, OL1 1UG
 Tel: 0161 770 1312
 E-mail: Nicola.studwick@oldham.gov.uk



Seal Book
 3110^B/10

71 - 75 Brunswick Street, Shaw

The alley to the rear of 71 - 75 Brunswick Street Shaw runs north to south for a distance of 16 metres and is 3 metres wide.



Drawing No:	
Drawn by:	Nicola Strudwick
Date:	19/01/2010
Scale:	Scale 1: 2,118

Number in Seal Book

3110^c/10

Corporate Research and Intelligence Team

West street, Oldham, OL1 1UG

Tel: 0161 770 1312

E-mail: Nicola.strudwick@oldham.gov.uk

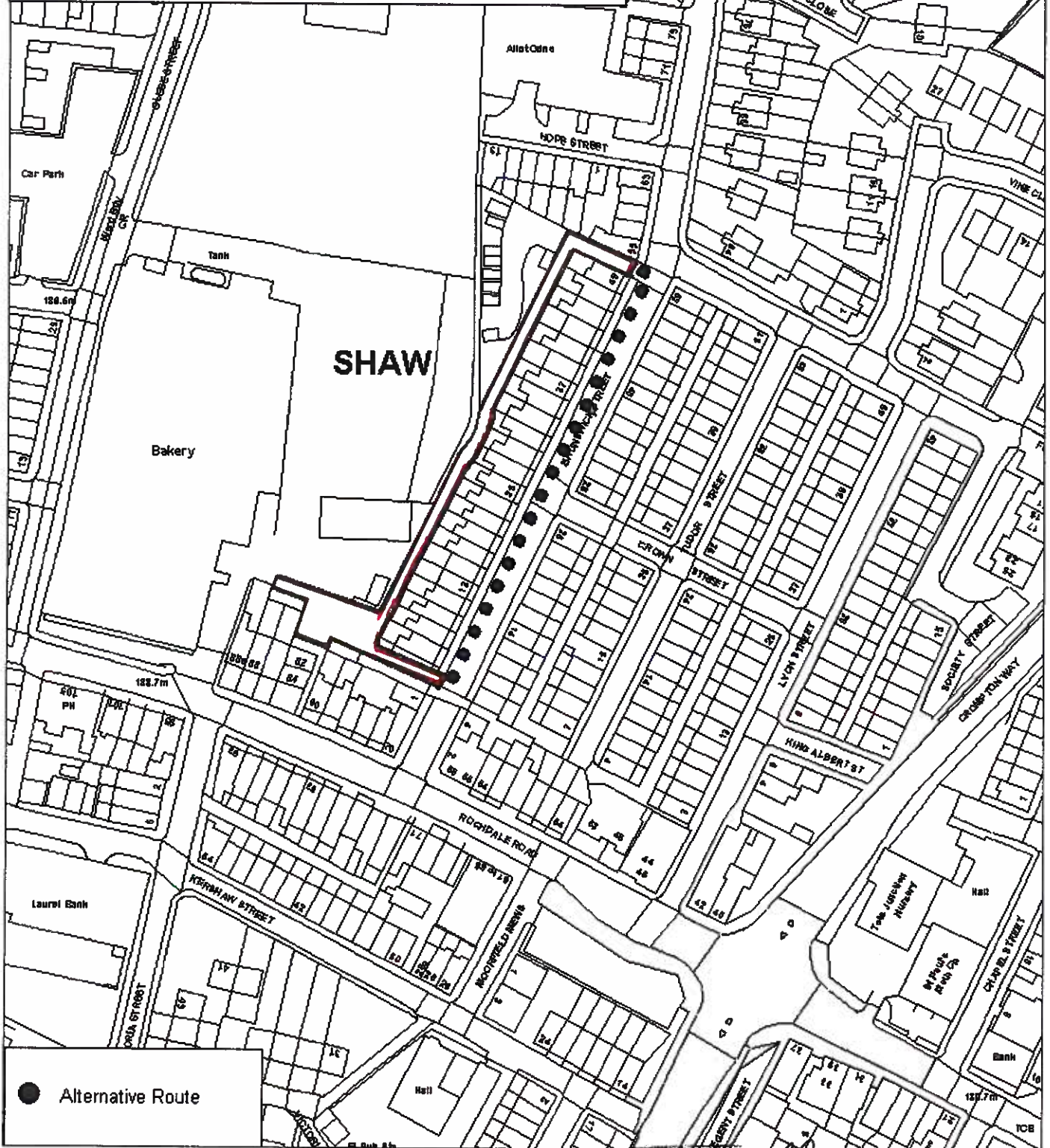


Oldham
Council

1 - 55 Brunswick Street and 70 - 88a Rochdale Road, Shaw

The alley to the rear of 1 - 55 Brunswick Street Shaw runs north east to south west for a distance of 120 metres and is three metres wide.

The alley to the rear of 70 to 88a Rochdale Road, Shaw runs east to west for a distance of 47 metres and the width varies from 2 metres to 13 metres.



Drawing No:	
Drawn by:	Nicola Strudwick
Date:	19/01/2010
Scale:	Scale 1: 2,118

Number in Seal Book

31102/10

Corporate Research and Intelligence Team

West street, Oldham, OL1 1UG

Tel: 0161 770 1312

E-mail: Nicola.strudwick@oldham.gov.uk



Oldham
Council

	of 70 to 88A Rochdale Road runs East to West for a distance of 47 metres and varies in width from 2 metres to 13 metres.		
--	--	--	--

no
THE COMMON SEAL of THE
OLDHAM BOROUGH COUNCIL
was hereunto affixed in
the presence of :-



Number in Seal Book
3110^E/10