

**OLDHAM BOROUGH COUNCIL**

**HIGHWAYS ACT 1980**

Oldham Borough Council in exercise of its power under Section 129A of the Highways Act 1980 (“the Act”) and of all other enabling powers being satisfied that the conditions set out in Section 129A (3) of the Act have been met hereby makes the following Order ;-

1. Except as provided in Article 2 to this Order no person shall use the public right of way over the highway (“the Highway”) shown edged black on the plan annexed to this Order and described in columns 1 and 2 of the Schedule to this Order at any time.
2. The restriction in Article 1 to this Order shall not apply to any person who lives in premises adjoining the Highway or to any police, ambulance or fire service personnel acting in pursuance of statutory powers or duties or to any statutory undertakers, gas, electricity, water or communications provider requiring access to their apparatus situated in the Highway.
3. Gates may be installed, operated and maintained at each end of the Highway. The Community Safety Unit of the Council is responsible for maintaining the gates and their contact number is 0161 770 3000.
4. The alternative route for pedestrians and vehicular traffic (if appropriate) during the period the Highway is restricted as described in column 3 of the Schedule to this Order and shown by a dotted line on the plan annexed to this Order.
5. This Order shall take effect on 6<sup>th</sup> July 2010

**SCHEDULE**

<b><u>Highways</u></b>	<b><u>Description</u></b>	<b><u>Alternative Route</u></b>
<p>The alleyway that runs to the rear of 170-196 Copster Hill Road, Oldham and the access that runs at the gables of 10-12 Cheviot Court.</p>	<p>The alley to the rear of 170 to 196 Copster Hill Road runs in a south westerly direction for a distance of 69 metres with a variable width of approximately 3.5 – 6 metres. The access at the gable of 10 -12 Cheviot Court runs in a westerly direction for a distance of 19 metres. The width of the access is approximately 7.3 metres.</p>	<p>Copster Hill Road, Windsor Road, Pellowe Road, Gainsborough Ave and Vice Versa</p>

<p>The alleyway that runs to the rear of 1-53 Taurus Street and 55-109 Raper Street and the alleyway that runs between 1-3 Taurus Street and at the gable of 109 Raper Street and to the rear of 122-126 Greenwood Street inclusive of 25-27 Taurus Street and 83-87 Raper Street.</p>	<p>The alley to the rear of 1 - 53 Taurus Street &amp; 55 – 109 Raper Street runs in a south easterly direction for 128 metres. The width of the alleyway is approximately 3.8 metres. The alley between 1-3 Taurus Street &amp; the side of 109 Raper Street runs in a north easterly direction for a distance of 27 metres. The width of the alleyway is approximately 3.3 metres. The alleyway between 25-27 Taurus Street &amp; 83-87 Raper Street runs in a north easterly direction for a distance of 26 metres. The width of the alley is approximately 3.4 metres.</p>	<p>Taurus Street, Greenwood Street, Raper Street and passage that runs from Saint James Court to Cedar Street and Vice Versa.</p>
<p>The alleyway that runs to the rear of 1-25 Beech Street, Failsworth and 2-26 Ash Street, Failsworth and the alleyway that runs to the rear of 80-96 Old Rd, Failsworth. To include the alleyway that runs along the gables of 1 Beech Street &amp; 2 Ash Street, Failsworth.</p>	<p>The alleyway at the rear of 1-25 Beech Street &amp; 2-26 Ash Street runs in a north westerly direction for a distance of 53.7 metres. The width of the alleyway is approximately 3.3 metres. The alleyway to the gables of 1 Beech Street &amp; 2 Ash Street runs in a south westerly direction for a distance of 37 metres. The width of the alleyway is approximately 4.0 metres.</p>	<p>Beech Street, Old Road, Ash Street, Oldham Road and Vice Versa</p>
<p>The alleyway that runs to the gable and rear of 3-41 Co-operation Street, Failsworth and 1-45 Evening Street, Failsworth (inclusive of the alleyway at the gables of 13 and 15 Evening Street) and the alleyway to the rear of 565-</p>	<p>The alleyway at the gable and rear of 3 – 41 Co-operation Street, 1 – 45 Evening Street &amp; 565 – 577 Oldham Road runs in a south westerly direction for a distance of 110 metres. The width of the alleyway is variable with an average</p>	<p>Co-Operation Street, Wrigley Head, Evening Street, Oldham Road and Vice Versa</p>


<p>577 Oldham Road, Failsworth and the alleyway that runs to the rear of 50a-72 Wrigley Head, Failsworth.</p>	<p>width of 5.7 metres.</p> <p>The alleyway between 13-15 Evening Street runs in a northerly direction for a distance of 22 metres. The width of the alleyway is approximately 3 metres.</p> <p>The alley at the rear of 50a-72 Wrigley Head runs in a north easterly direction for a distance of 56.3 metres. The width of the alleyway is approximately 3.1 metres.</p>	
<p>The alleyway that runs to the rear of 71-119 New Earth Street and 1-27 Beaufort Drive also including the alleyways at the gables of 71-73 and 95-97 New Earth Street.</p>	<p>The alleyway to the rear of 71 – 107 New Earth Street runs in a south westerly direction for a distance of 107 metres. The width of the alleyway is approximately 3.6 metres. The alleyway between 71 – 73 New Earth Street runs in a south easterly direction for a distance of 26 metres. The width of the alleyway is approximately 3.4 metres. The alleyway between 95-97 New Earth Street runs in a south easterly direction for a distance of 23 metres. The width of the alley is approximately 3 metres.</p>	<p>Beaufort Drive, Roundthorn Road, New Earth Street, Rook Street, Kestrel Street and Vice Versa</p>
<p>The access that runs to the rear of 2-4 Rook Street and 2-12 Kestrel Avenue. To also include the alleyways and to the rear of 233-251 Roundthorn Road.</p>	<p>The alleyway to the rear of 2 – 4 Rook Street &amp; 2 – 10 Kestrel Avenue runs in a south westerly direction for a distance of 56.2 metres. The width of the alleyway is approximately 15.4 metres. The alleyway to the rear of 233 – 251 Roundthorn Road runs in a</p>	

<p>The alleyways that run to the rear of 4-16 Ryeburne Street and 20 – 44 Ryeburne Street.</p> <p>The alleyway that runs to the rear of 10 – 68 Spring Street and 58 – 122 Raper Street. To include the alleyway between 100 – 102 Raper Street and between 28 – 30 Spring Street.</p>	<p>north westerly direction for a distance of 49.6 metres. The width of the alley is approximately 3.4 metres.</p> <p>The alley to the rear of 4 – 16 Ryeburne Street runs in a north westerly direction for a distance of 28.6 metres. The width of the alley is approximately 3 metres. The alley to the rear of 20 – 44 Ryeburne Street runs in a north westerly direction for a distance of 59.6 metres. The width of the alley is approximately 3.3 metres.</p> <p>The alley at the rear of 10 – 68 Spring Street &amp; 58 – 122 Raper Street runs in a south easterly direction for a distance of 149 metres. The width of the alley is approximately 3.3 metres. The alley between 100 – 102 Raper Street runs in a westerly direction for a distance of 36 metres. The width of the alley is approximately 3 metres.</p>	<p>The front of Ryeburne Street and Vice Versa</p> <p>Spring Street, Greenwood Street, Raper Street and passage that runs from Saint James Court to Cedar Street and Vice Versa</p>
--	--	---

Number in Seal Book  
3015 / 10

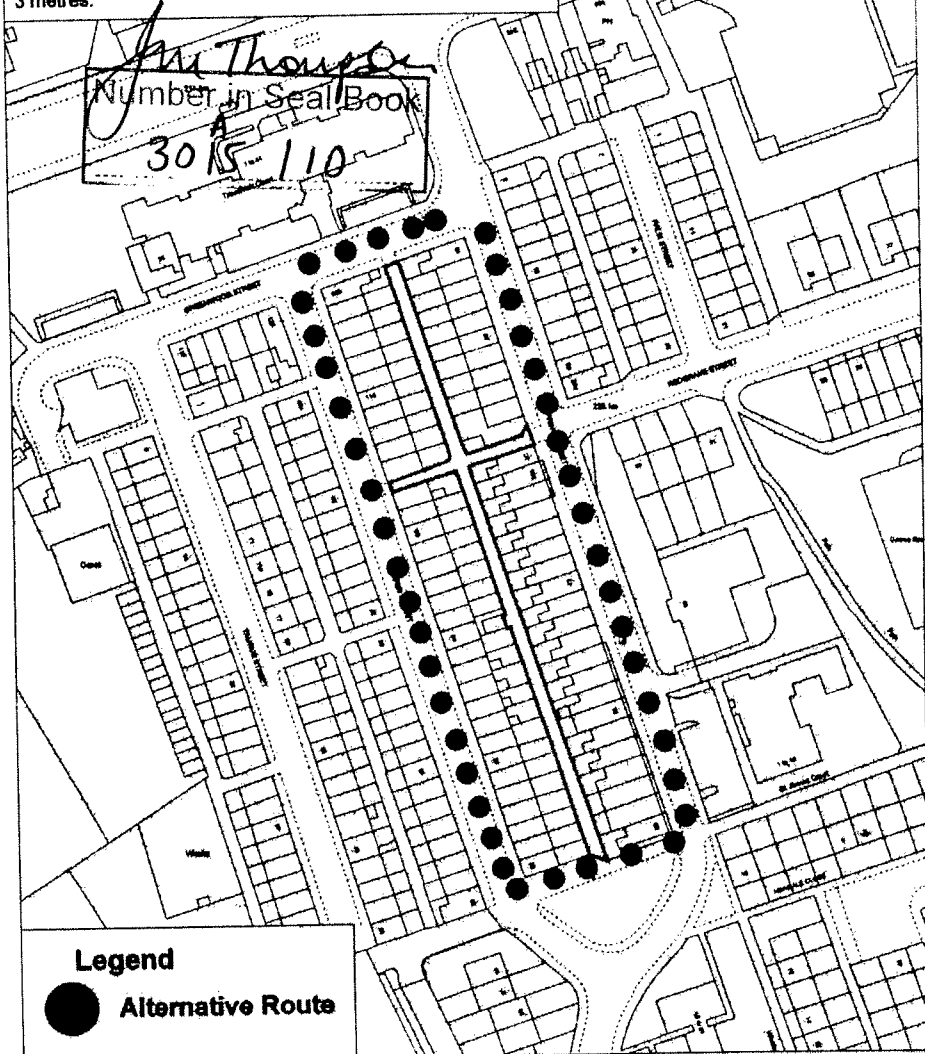
THE COMMON SEAL of )  
Oldham Borough Council )  
was hereunto affixed in the )  
presence of:- )


*John Thompson*



## 58 - 122 Raper Street & 10 - 68 Spring Street

The alley at the rear of 58 - 122 Raper Street & 10 - 68 Spring Street runs in a north westerly direction for a distance of 146 metres. The width of the alley is approximately 3.3 metres. The alley between 100/102 Raper Street & 28/30 Spring Street runs in a westerly direction for a distance of 35 metres. The width of the alley is approximately 3 metres.



**Legend**  
 **Alternative Route**

Drawn by:	
Division:	
Drawing No.:	
Date: 19:11:09	Scale: 1:1250

People Places & Society Directorate  
 Community Safety Services  
 Oldham Council  
 Level 11  
 Civic Centre  
 Oldham  
 OL1 1UT

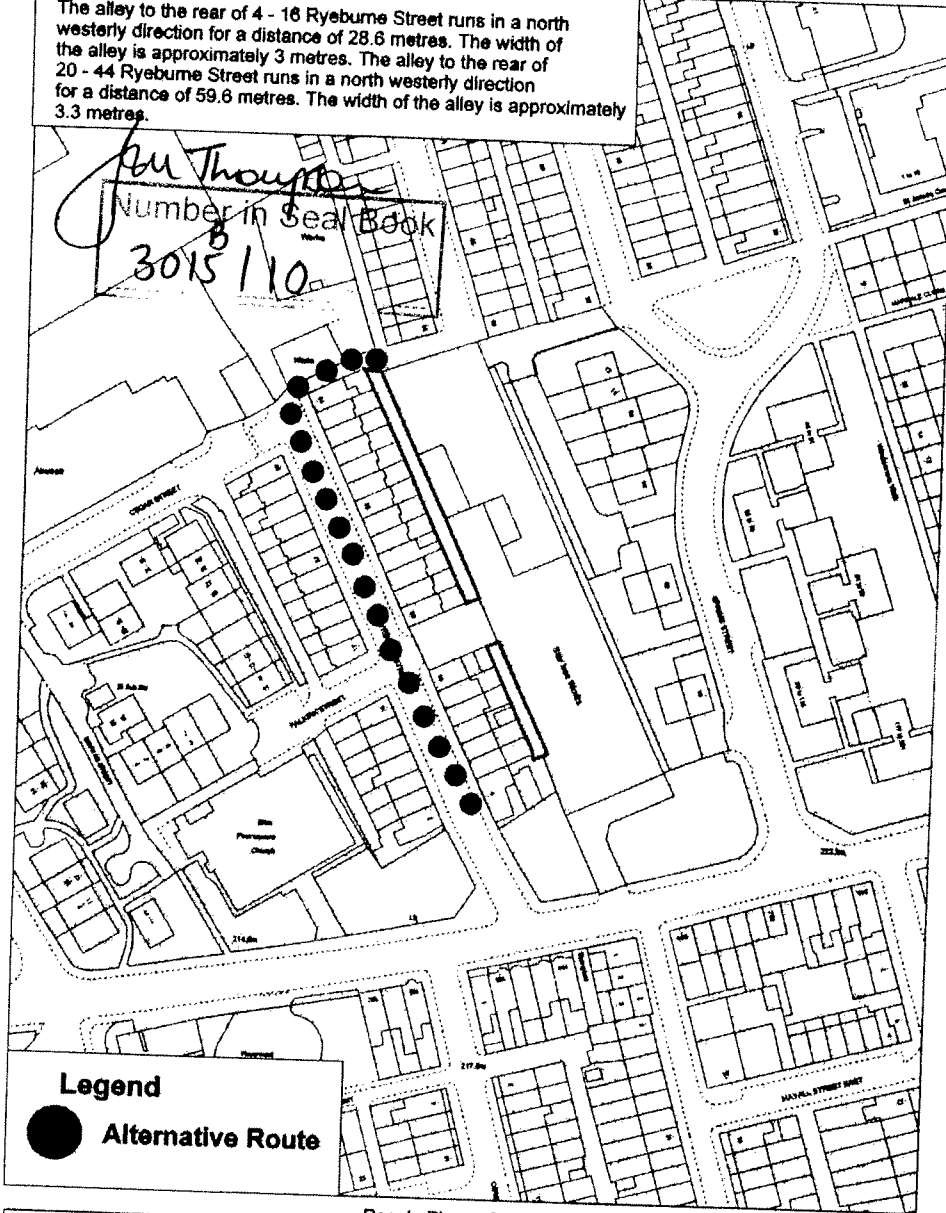


Reproduced from the Copyright Mapfile meeting with the permission of the Controller of Her Majesty's Stationery Office & Crown copyright. Unauthorised reproduction is illegal. Crown copyright may be used in photocopies or mail proceedings. Oldham LPO, Licence No. LA 01500488, 2008

## 4 - 16 Ryeburn Street & 20 - 44 Ryeburn Street

The alley to the rear of 4 - 16 Ryeburn Street runs in a north westerly direction for a distance of 28.6 metres. The width of the alley is approximately 3 metres. The alley to the rear of 20 - 44 Ryeburn Street runs in a north westerly direction for a distance of 59.6 metres. The width of the alley is approximately 3.3 metres.

*See Thoughts*  
 Number in Seal Book  
 3015/10



**Legend**

● **Alternative Route**

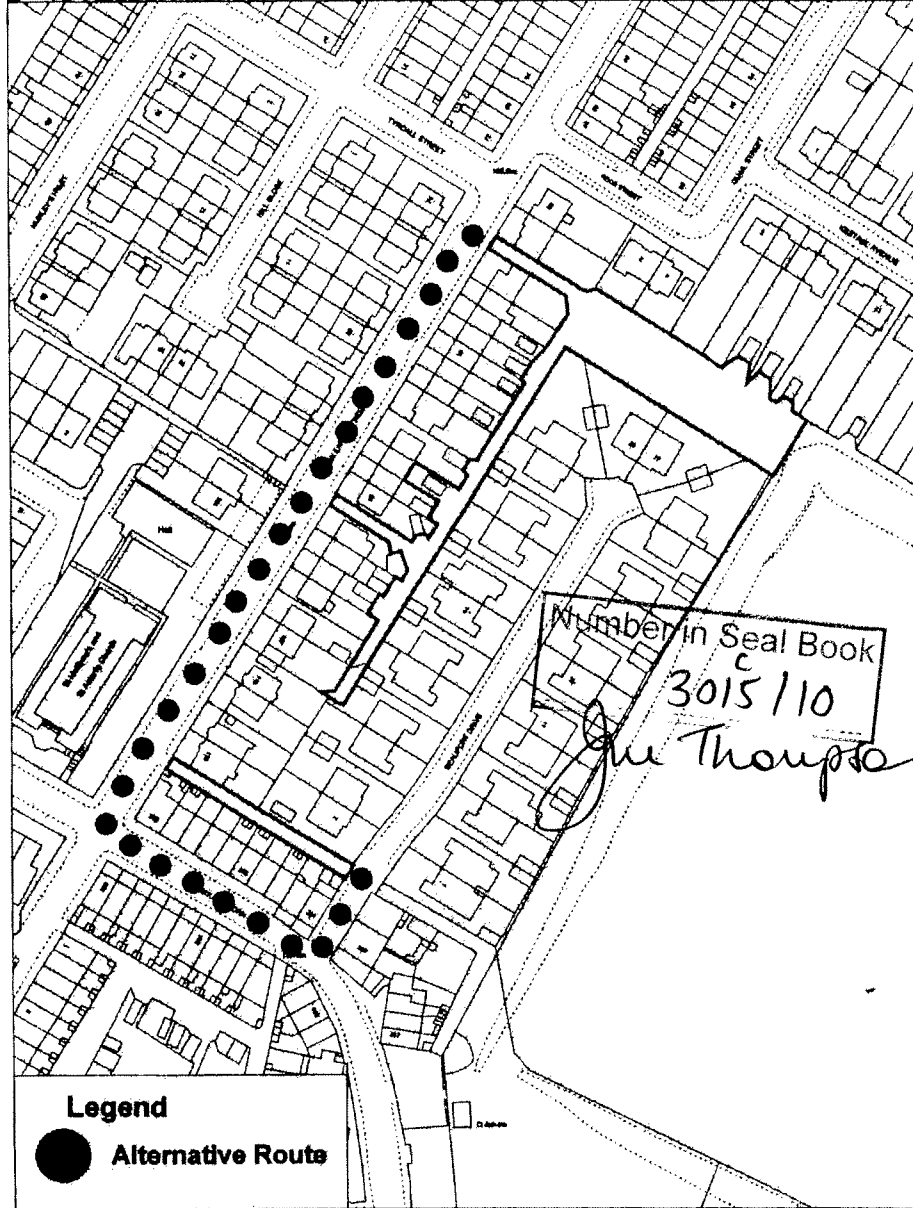
Drawn by:	
Division:	
Drawing No:	
Date: 10:11:09	Scale: 1:1250


People Places & Society Directorate  
 Community Safety Services  
 Oldham Council  
 Level 11  
 Civic Centre  
 Oldham  
 OL1 1UT



Reproduced from the Ordnance Survey mapping with the permission of the Controller of Her Majesty's Stationery Office. All Crown copyright. Unauthorised reproduction prohibited. Crown copyright and may be used in presentation or civil proceedings. Oldham MBC Licence No. LA 0100019999. 2009

71 - 119 New Earth Street, 8 - 24 Beaufont Drive, 2 - 4 Rook Street,  
2 - 10 Kestrel Avenue, 26 - 27 Beaufont Drive & 233 - 251 Roundthorn Road



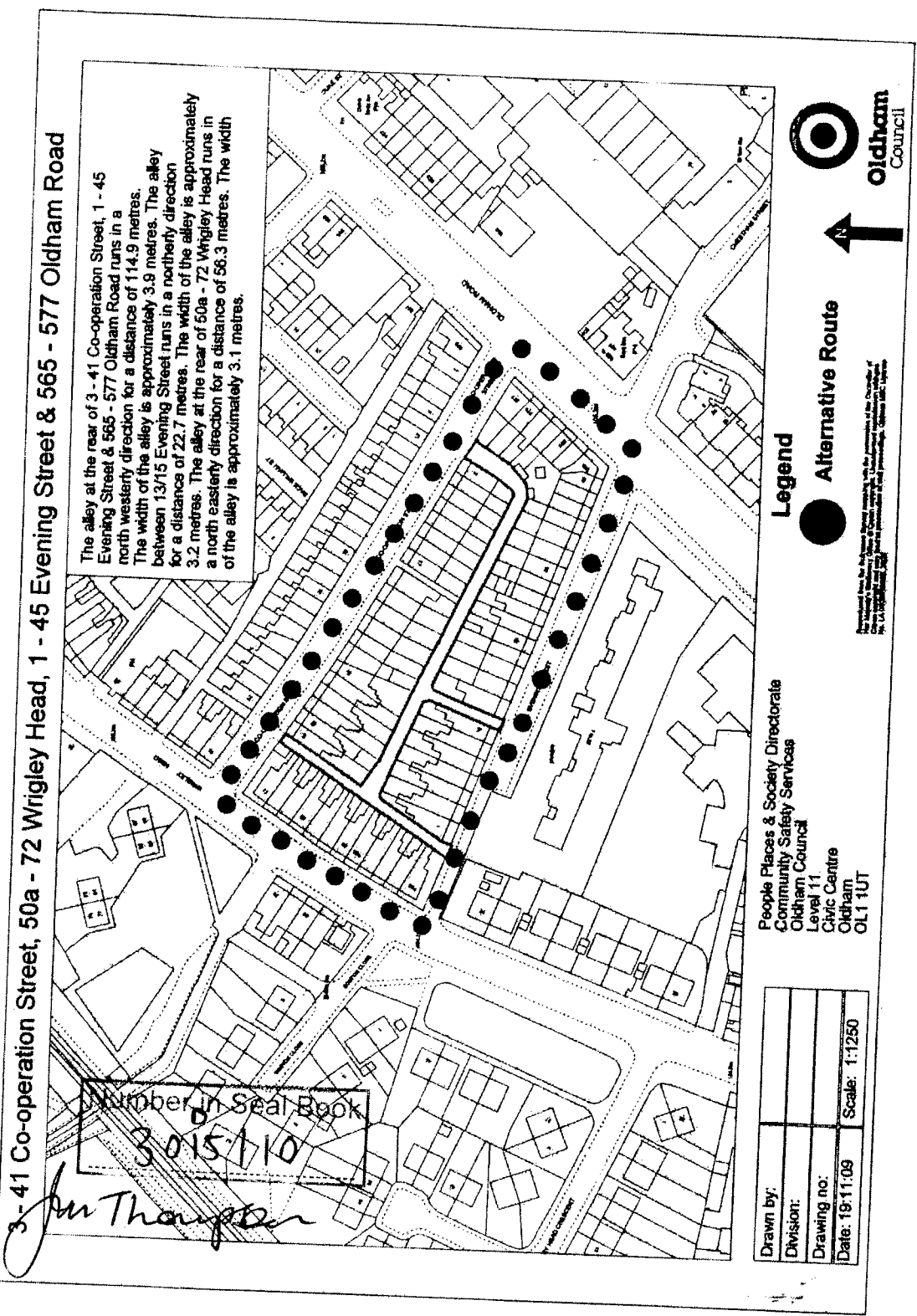
**Legend**  
 **Alternative Route**

Drawn by:	
Division:	
Drawing No:	
Date: 10/11/09	Scale: 1:1250

People Places & Society Directorate  
Community Safety Services  
Oldham Council  
Level 11  
Civic Centre  
Oldham  
OL1 1UT



Reproduced from the Ordnance Survey map with the permission of the Controller of Her Majesty's Stationery Office. © Crown copyright. All rights reserved. Ordnance Survey Licence No. LA 01005-2009-0001



3-41 Co-operation Street, 50a - 72 Wrigley Head, 1 - 45 Evening Street & 565 - 577 Oldham Road

The alley at the rear of 3 - 41 Co-operation Street, 1 - 45 Evening Street & 565 - 577 Oldham Road runs in a north westerly direction for a distance of 114.9 metres. The width of the alley is approximately 3.8 metres. The alley between 13/15 Evening Street runs in a northerly direction for a distance of 22.7 metres. The width of the alley is approximately 3.2 metres. The alley at the rear of 50a - 72 Wrigley Head runs in a north easterly direction for a distance of 56.3 metres. The width of the alley is approximately 3.1 metres.


Number in Seal Book  
3015/10

*Jan Thompson*

Drawn by:	
Division:	
Drawing no:	
Date: 19/11/09	Scale: 1:1250

People Places & Society Directorate  
Community Safety Services  
Oldham Council  
Level 11  
Civic Centre  
Oldham  
OL1 1UT

**Legend**



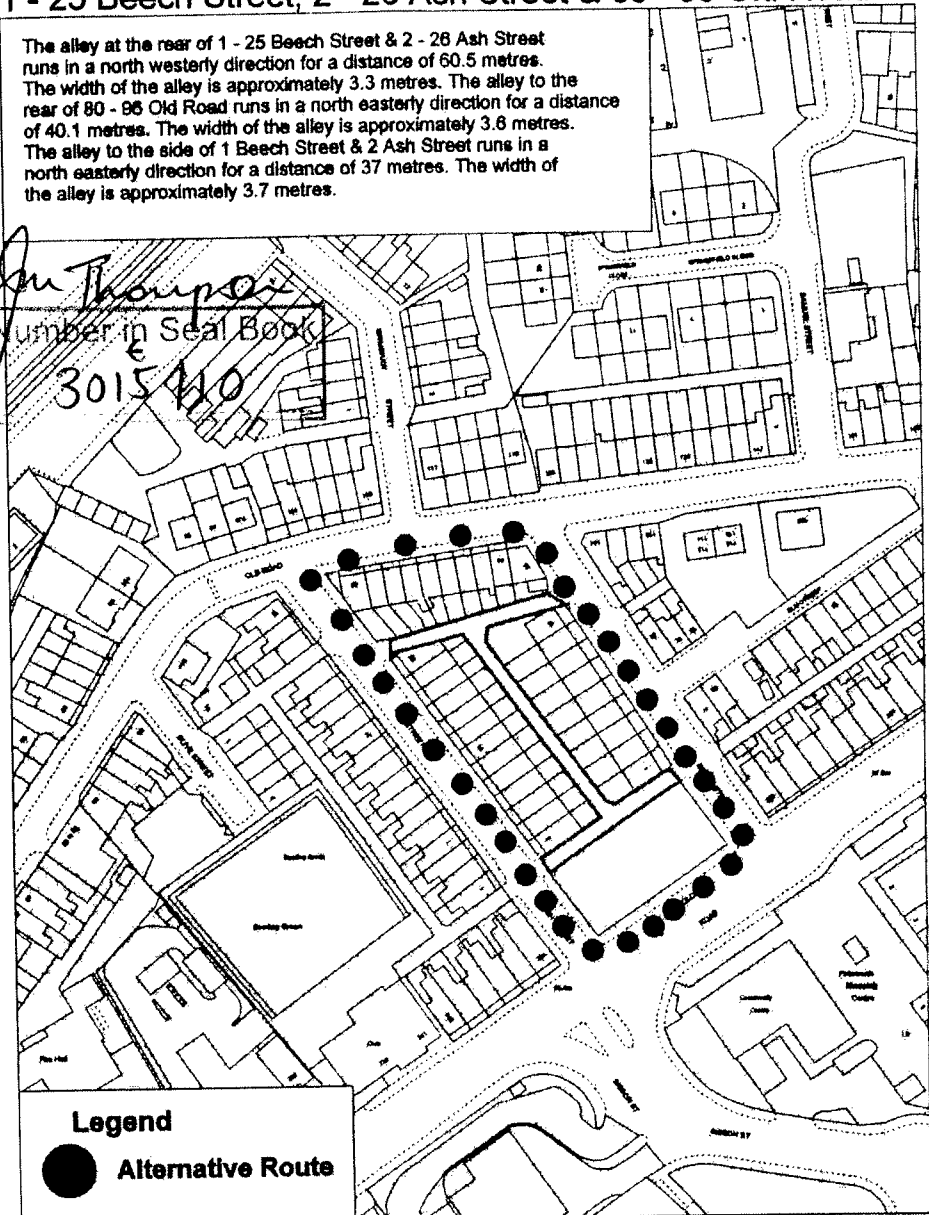
Information from the Oldham Council website: The Council is a member of the Greater Manchester Local Authorities Association (GMLAA) and the Greater Manchester Local Authorities Association of Councils (GMLAAC). The Council is also a member of the Greater Manchester Local Authorities Association of Councils (GMLAAC).



# 1 - 25 Beech Street, 2 - 26 Ash Street & 80 - 96 Old Road

The alley at the rear of 1 - 25 Beech Street & 2 - 26 Ash Street runs in a north westerly direction for a distance of 60.5 metres. The width of the alley is approximately 3.3 metres. The alley to the rear of 80 - 96 Old Road runs in a north easterly direction for a distance of 40.1 metres. The width of the alley is approximately 3.6 metres. The alley to the side of 1 Beech Street & 2 Ash Street runs in a north easterly direction for a distance of 37 metres. The width of the alley is approximately 3.7 metres.

*In Thompson*  
 Number in Seal Book  
 3015410



**Legend**

● **Alternative Route**

Drawn by:	
Division:	
Drawing No:	
Date: 18:11:09	Scale: 1:1250

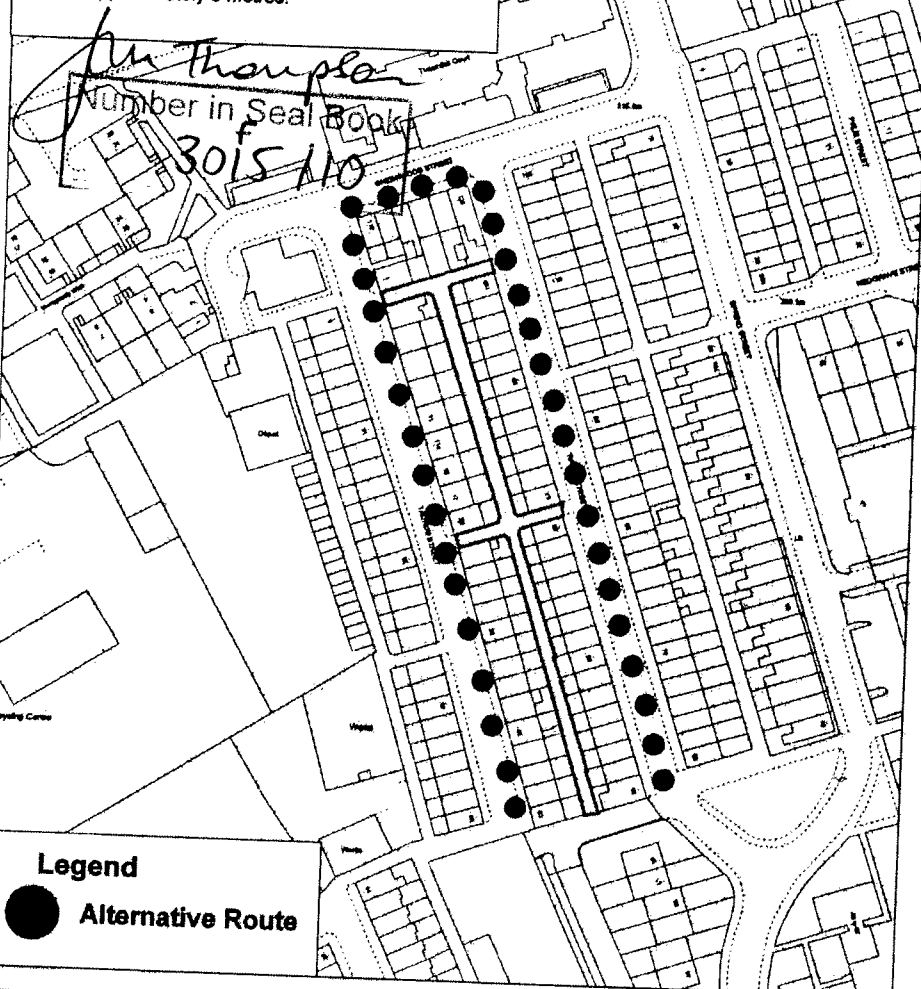
People Places & Society Directorate  
 Community Safety Services  
 Oldham Council  
 Level 11  
 Civic Centre  
 Oldham  
 OL1 1UT



Reproduced from the Ordnance Survey records with the permission of the Controller of Her Majesty's Stationery Office. © Crown copyright. Unauthorised reproduction prohibited. Crown copyright is protected by patents in force. Ordnance Survey Licence No. 1A 010094 Rev. 2005

1 - 53 Taurus Street, 55 - 109 Raper Street & 116 - 126 Greenwood Street

The alley to the rear of 1 - 53 Taurus Street & 55 - 109 Raper Street runs in a north westerly direction for 131.4 metres. The width of the alley is approximately 3.1 metres. The alley between 1/3 Taurus Street & the side of 109 Raper Street runs in a north easterly direction for a distance of 27 metres. The width of the alley is approximately 3.3 metres. The alley between 25/27 Taurus Street & 83/87 Raper Street runs in an easterly direction for a distance of 25.9 metres. The width of the alley is approximately 3 metres.



**Legend**

● **Alternative Route**

Drawn by:	
Division:	
Drawing No:	
Date: 18:11:09	Scale: 1:1250

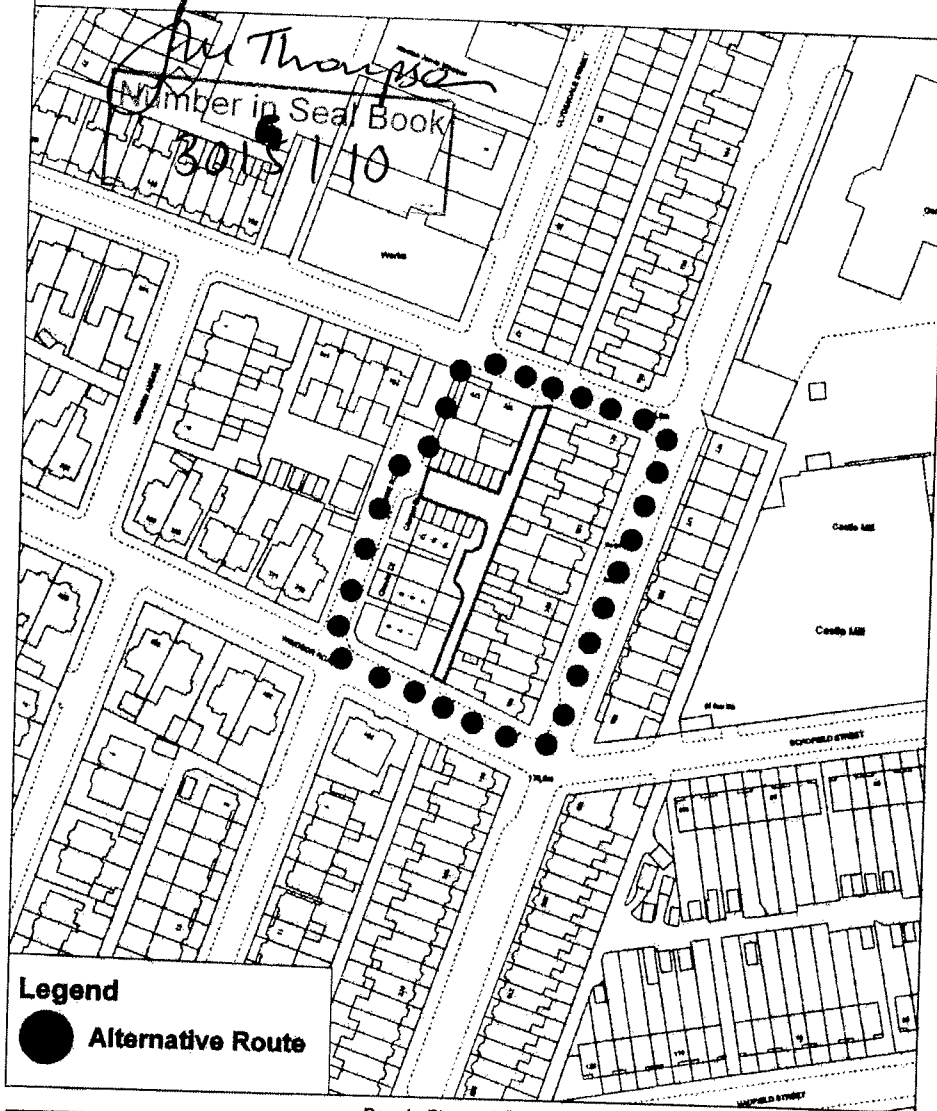
People Places & Society Directorate  
 Community Safety Services  
 Oldham Council  
 Level 11  
 Civic Centre  
 Oldham  
 OL1 1UT




Reproduced from the Ordnance Survey mapping with the permission of the Controller of Her Majesty's Stationery Office & Crown copyright. Unauthorised reproduction infringes Crown copyright and may lead to prosecution or civil proceedings. Ordnance Survey Licence No. LA 000018006 2009

**1 - 12 Cheviot Court, 170 - 172 Gainsborough Avenue & 170 - 196 Copsterhill Road**

The alley to the rear of 170 to 196 Copsterhill Road runs in a north easterly direction for a distance of 68.8 metres. The width of the alley is approximately 2.9 metres.  
 The alley at the side of 10 - 12 Cheviot Court runs in a westerly direction for a distance of 17.4 metres. The width of the alley is approximately 7.3 metres.



**Legend**  
 **Alternative Route**

Drawn by:	
Division:	
Drawing No:	
Date: 18/11/09	Scale: 1:1250

People Places & Society Directorate  
 Community Safety Services  
 Oldham Council  
 Level 11  
 Civic Centre  
 Oldham  
 OL1 1UT



Reproduced from the Ordnance Survey mapping with the permission of the Controller of Her Majesty's Stationery Office & Crown Copyright. Unauthorised reproduction is illegal. Crown copyright and any other rights reserved. Oldham map: Urban No. 1A 010000000, 526