

**OLDHAM BOROUGH COUNCIL**

**HIGHWAYS ACT 1980**

Oldham Borough Council in exercise of its power under Section 129A of the Highways Act 1980 (“the Act”) and of all other enabling powers being satisfied that the conditions set out in Section 129A (3) of the Act have been met hereby makes the following Order;-

1. Except as provided in Article 2 to this Order no person shall use the public right of way over the highway (“the Highway”) shown edged black on the plan annexed to this Order and described in columns 1 and 2 of the Schedule to this Order at any time.
2. The restriction in Article 1 to this Order shall not apply to any person who lives in premises adjoining the Highway or to any police, ambulance or fire service personnel acting in pursuance of statutory powers or duties or to any statutory undertakers, gas, electricity, water or communications provider requiring access to their apparatus situated in the Highway.
3. Gates may be installed, operated and maintained at each end of the Highway. The Community Safety Unit of the Council is responsible for maintaining the gates and their contact number is 0161 770 3000.
4. The alternative route for pedestrians and vehicular traffic (if appropriate) during the period the Highway is restricted as described in column 3 of the Schedule to this Order and shown by a dotted line on the plan annexed to this Order.
5. This Order shall take effect on 6<sup>th</sup> July 2010

**SCHEDULE**

<u>Highway</u>	<u>Description</u>	<u>Alternative Route</u>
The alleyway which runs to the rear of 6-38 Aldred Street & 1-25 Lancaster Avenue, Failsworth	The alley to the rear of 6-38 Aldred Street and 1-25 Lancaster Avenue runs in a north westerly direction for a distance of 73.1 metres. The width of the alley is approximately 3.6 metres.	Alfred Street, Lancaster Avenue and the passageway at the gables of no.25 Lancaster Avenue and 38 Aldred Street.
and The alleyway which runs to the rear of 1-25 Old Road, Failsworth	The alley to the rear of 1-25 Old Road runs in a north easterly direction for	

a distance of 65.6 metres.  
The width of the alley is  
approximately 3.5 metres.

The alleyway which runs  
to the rear of 2-14 Piercy  
Street, Failsworth & 86-96  
Ashton Road West,  
Failsworth.

The alley to the rear of 86-  
96 Ashton Road West & 2-  
14 Piercy Street runs in a  
north easterly direction for  
a distance of 29.4 metres.  
The width of the alley is  
approximately 3 metres.

Piercy Street, West Street,  
Ashton Road West and  
Dunkerley Avenue

The alleyway which runs  
to the rear of 16-34  
Densmore Street,  
Failsworth & 15-31 Piercy  
Street, Failsworth

The alley at the rear of 16-  
34 Densmore Street & 15-  
31 Piercy Street runs in a  
north easterly direction for  
a distance of 40 metres.  
The width of the alley is  
approximately 3.3 metres.

Densmore Street, Cow  
Lane, Piercy Street and  
West Street

The alleyways which run  
at the rear of 2-20  
Wellington Street,  
Failsworth, 15-19 William  
Street, Failsworth, 10-32  
Derby Street, Failsworth &  
12-22 Wickentree Lane,  
Failsworth.

The alley at the rear of 2-  
20 Wellington Street runs  
in a south easterly  
direction for a distance of  
49.5 metres.  
The alley at the rear of 10-  
32 Derby Street runs in a  
north westerly direction  
for a distance of 58.4  
metres.  
The alley at the rear of 12-  
22 Wickentree Lane runs  
in a north easterly  
direction for a distance of  
36.4 metres.  
These alleyways are of  
variable width ranging  
from 2.7 – 4.0 metres.

Derby Street, Wickentree  
Lane, Wellington Street  
and William Street

The garage forecourt and  
its associated access to the  
rear of 157 Jammy Lane,  
Chadderton & at the gable  
of 195 Lansdowne Road,  
Chadderton and the

The Garage Forecourt and  
its associated access runs  
in a southerly direction  
from its junction with  
Lansdowne Road for a  
distance of 33 metres with

Madeley Drive, Block  
Lane and Lansdowne

alleyway at the side of 16 Madeley Drive, Chadderton.

a variable width of 5.5 to 13.7 metres.

The alley at the side of 16 Madeley Drive runs in a westerly direction for a distance of 15.9 metres. The width of the alley is approximately 1.8 metres.

The alleyway which runs to the rear of 1089-1125 Middleton Road, Chadderton, and to the rear and gable of 26-40 Kensington Avenue, Chadderton and at the gable of 1 Saxon Drive, Chadderton

The alley at the rear of 1089-1125 Middleton Road runs in a north westerly direction from a distance of 110 metres. The width of the alley is approximately 4.1 metres

Middleton Road, Saxon Drive, Baytree Avenue and Kensington Avenue.

To include the access to the alleyway at the gables of 1079-1089 Middleton Road.

The access at the gables of 1079-1089 Middleton Road runs in a north easterly direction for a distance of 26.2 metres. The width of the alley is approximately 10.3 metres.


The alleyway that runs to the rear of 344-352 Lees Road, Clarksfield and at the gable of 1 Brewerton Road, Clarksfield.

The alley at the rear of 344-352 Lees Road runs in a south easterly direction for a distance of 21 metres. The width of the alley is approximately 3 metres.

Lees Road and Brewerton Road.

THE COMMON SEAL of Oldham Borough Council was hereunto affixed in the presence of:- )  
)  
)  
)

*John Thompson*

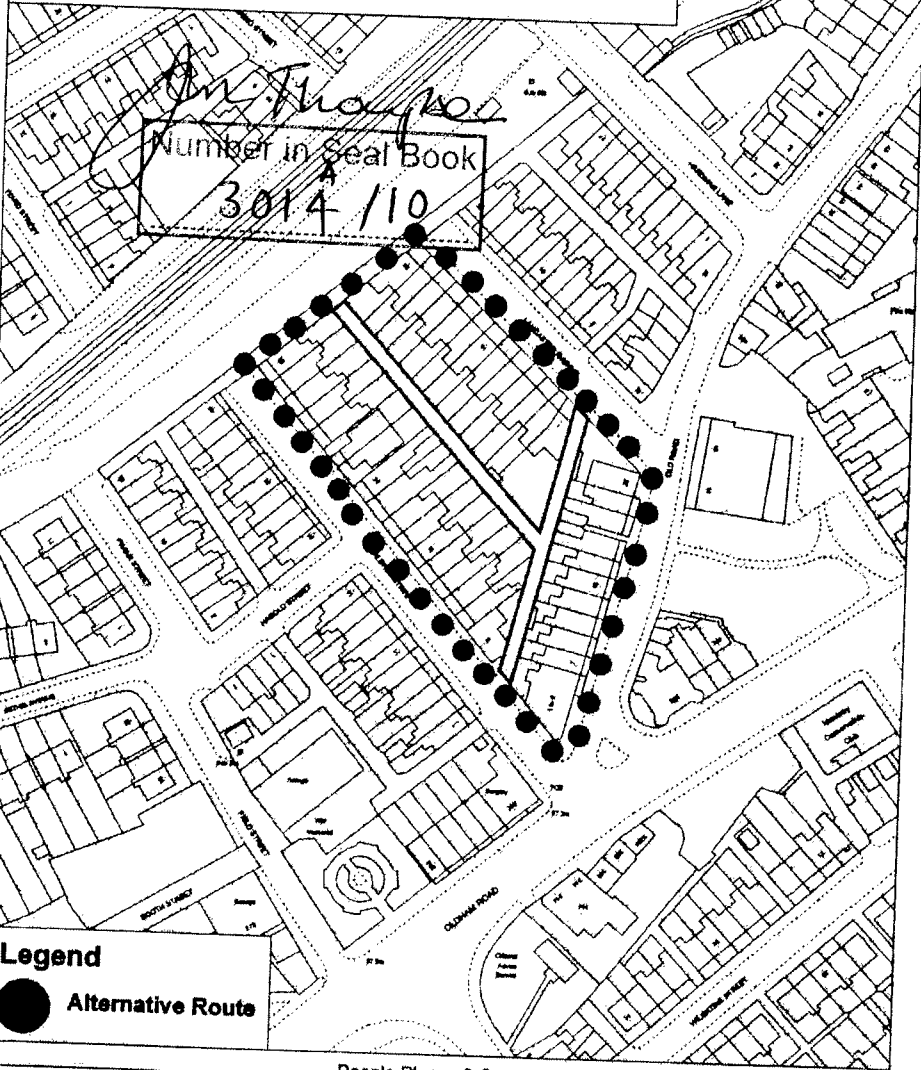



Number in Seal Book  
3014/110

**APPENDIX E:**

**1 - 25 Old Road, 1 - 25 Lancaster Street & 6 - 38 Aldred Street**

The alley to the rear of 1 - 25 Lancaster Avenue runs in a north westerly direction for a distance of 73.1 metres. The width of the alley is approximately 3.6 metres.  
 The alley to the rear of 1 - 25 Old Road runs in a north easterly direction for a distance of 65.6 metres. The width of the alley is approximately 3.5 metres.



**Legend**  
 **Alternative Route**

Drawn by:	
Division:	
Drawing No:	
Date: 17:11:09	Scale: 1:1250

People Places & Society Directorate  
 Community Safety Services  
 Oldham Council  
 Level 11  
 Civic Centre  
 Oldham  
 OL1 1UT

Reproduced from the Oldham Survey mapping with the permission of the Controller of the Ordnance Survey Office © Crown copyright. Unauthorised reproduction of this data is prohibited and may be used in proceedings in civil proceedings. Ordnance Survey Licence No. LA 010019000, 2009

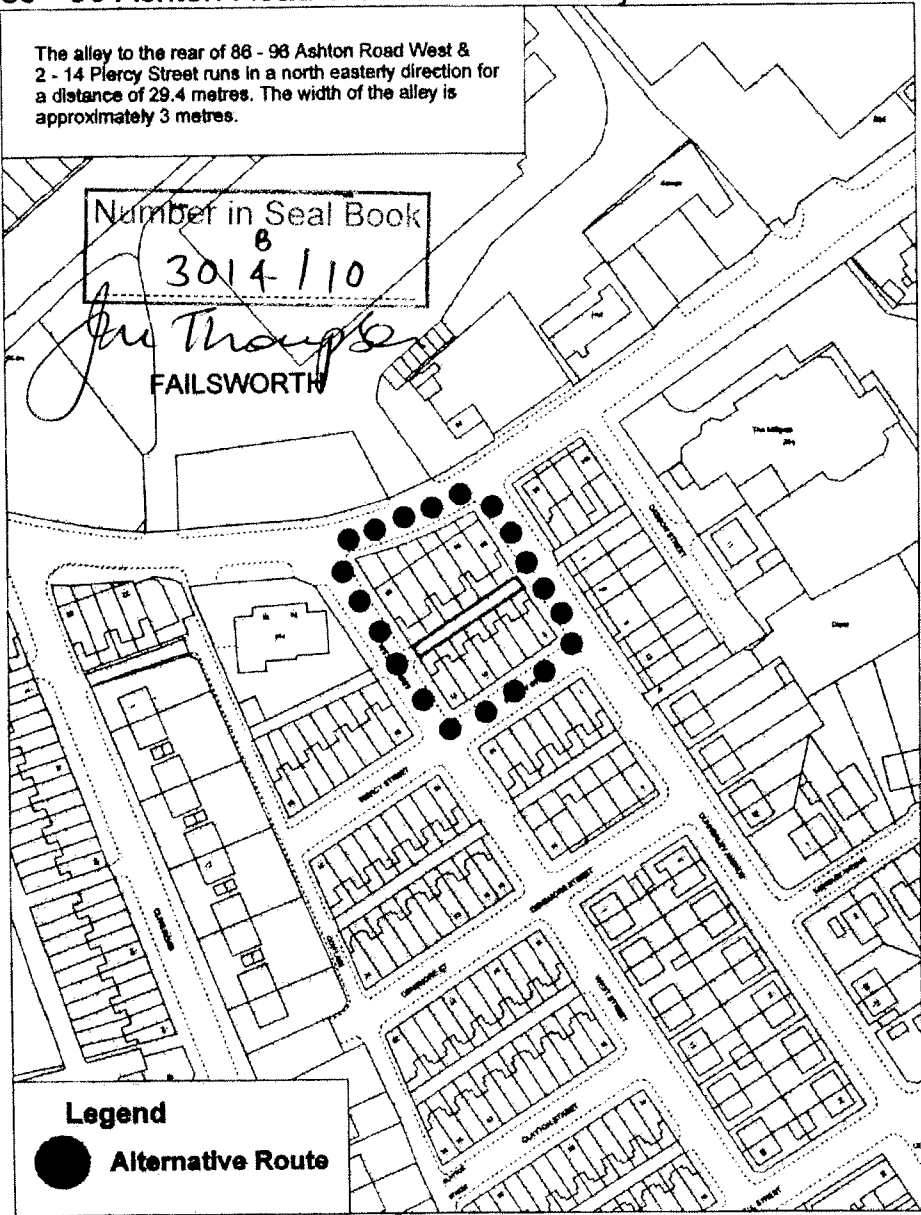


# 86 - 96 Ashton Road West & 2 - 14 Piercy Street

The alley to the rear of 86 - 96 Ashton Road West & 2 - 14 Piercy Street runs in a north easterly direction for a distance of 29.4 metres. The width of the alley is approximately 3 metres.

Number in Seal Book  
 8  
 3014 / 10

*John Thompson*  
 FAILSWORTH



**Legend**

● Alternative Route

Drawn by:	
Division:	
Drawing No:	
Date: 18:11:09	Scale: 1:1250

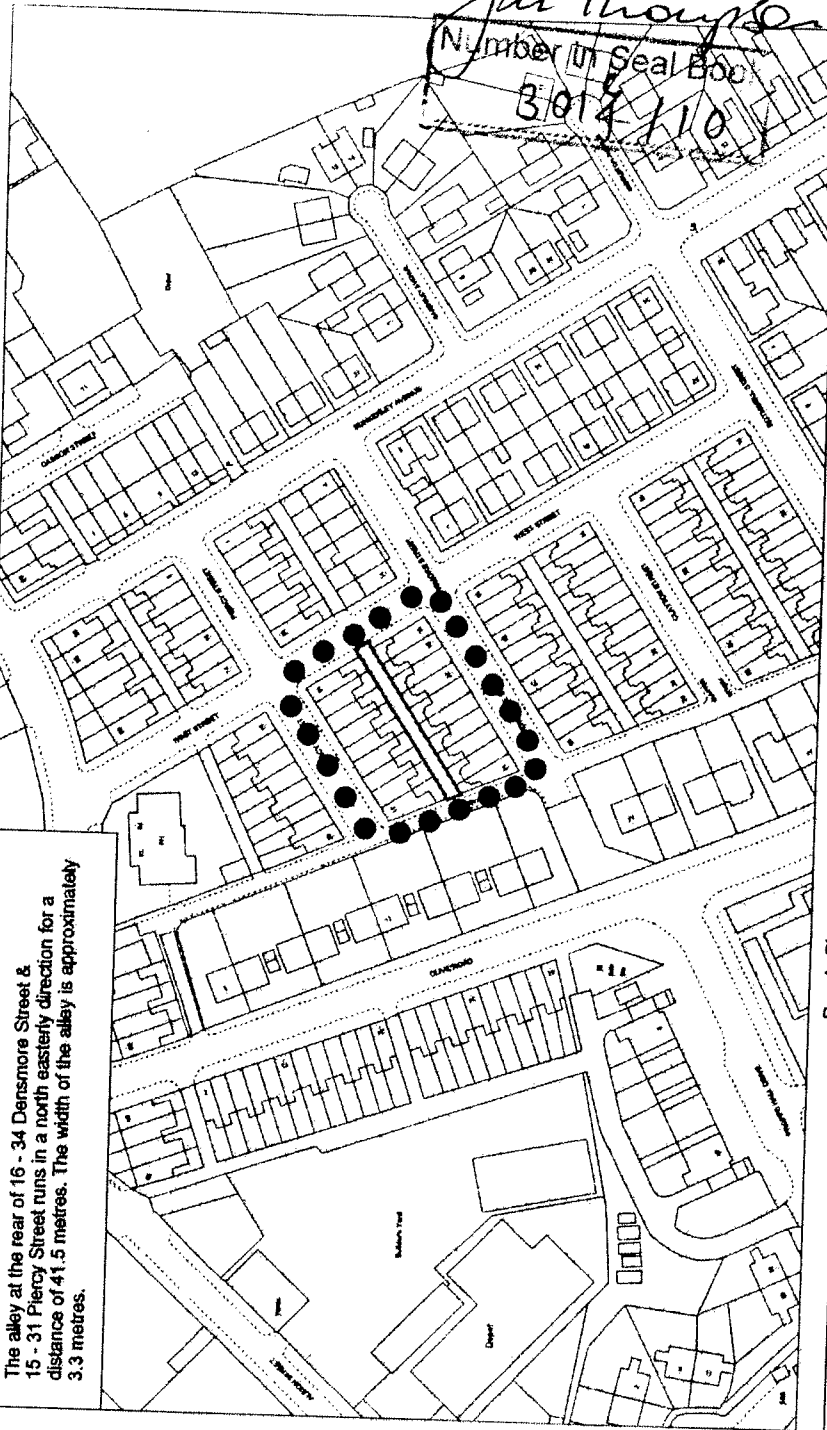
People Places & Society Directorate  
 Community Safety Services  
 Oldham Council  
 Level 11  
 Civic Centre  
 Oldham  
 OL1 1UT



Reproduced from the Ordnance Survey map with the permission of the Controller of Her Majesty's Stationery Office. Ordnance Survey map data reproduced here is for information only and is not to be used in any way for navigation or other purposes. Oldham SAC Licence No. LA 010000000 2006

**16 - 34 Densmore Street & 15 - 31 Piercy Street**

The alley at the rear of 16 - 34 Densmore Street & 15 - 31 Piercy Street runs in a north easterly direction for a distance of 41.5 metres. The width of the alley is approximately 3.3 metres.



Drawn by:	
Division:	
Drawing no:	
Date: 18/11/09	Scale: 1:1250

People Places & Society Directorate  
 Community Safety Services  
 Oldham Council  
 Level 11  
 Civic Centre  
 Oldham  
 OL1 1UT

**Legend**



Alternative Route

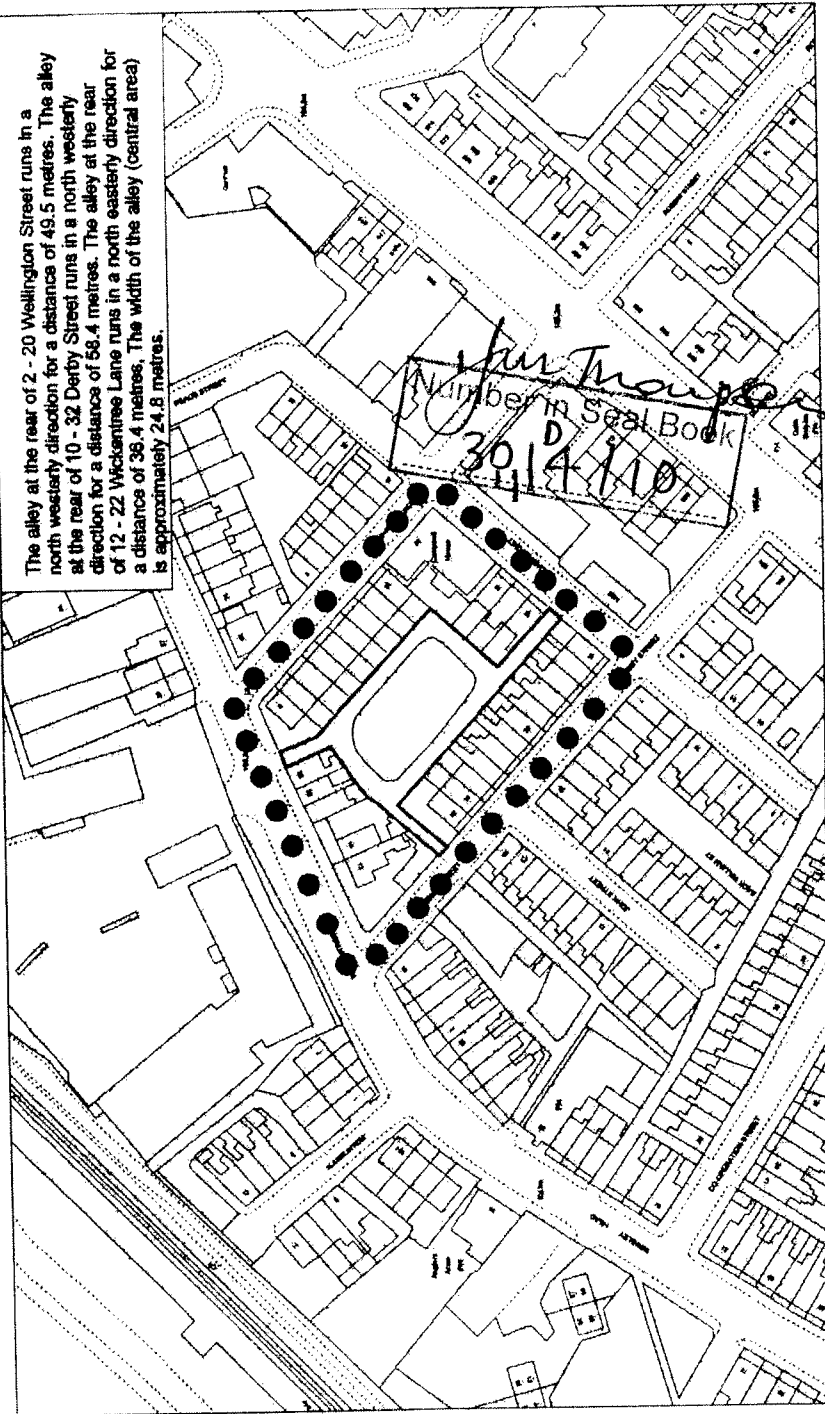


**Oldham**  
Council

Information from the Ordnance Survey maps is the property of the Controller of Her Majesty's Stationery Office and is reproduced here by permission of the Controller. Crown Copyright. © Crown Copyright 2009.

2 - 20 Wellington Street, 15 - 19 William Street, 10 - 32 Derby Street & 12 - 22 Wickentree Lane

The alley at the rear of 2 - 20 Wellington Street runs in a north westerly direction for a distance of 49.5 metres. The alley at the rear of 10 - 32 Derby Street runs in a north westerly direction for a distance of 59.4 metres. The alley at the rear of 12 - 22 Wickentree Lane runs in a north easterly direction for a distance of 36.4 metres. The width of the alley (central area) is approximately 24.8 metres.



Legend



Alternative Route



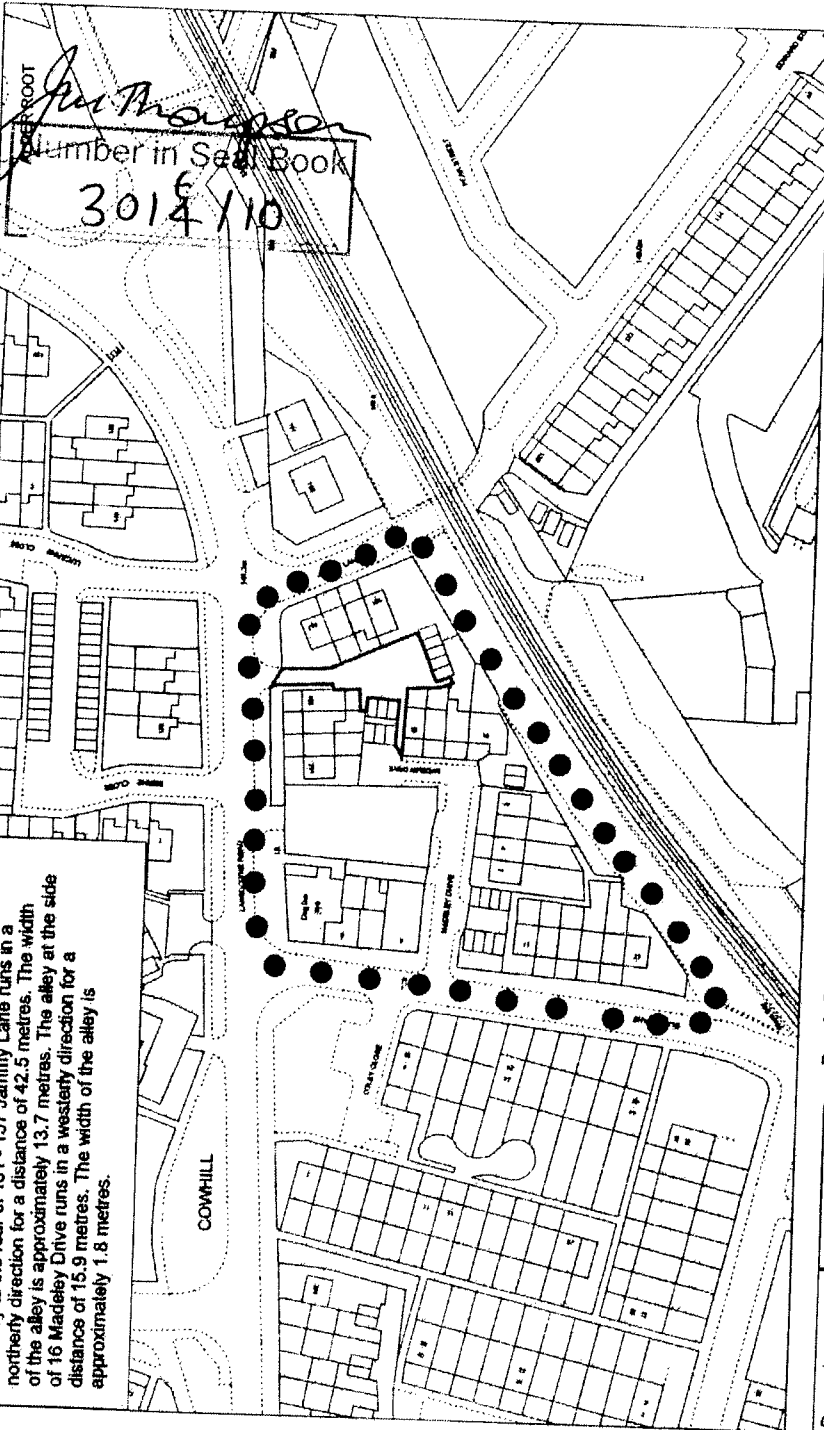
People Places & Society Directorate  
 Community Safety Services  
 Oldham Council  
 Level 11  
 Civic Centre  
 Oldham  
 OL1 1UT

Drawn by:	
Division:	
Drawing no:	
Date: 19/11/09	Scale: 1:1250

Approved for the Council by the Community Safety Services Committee on 19/11/09. The Council is not responsible for any loss or damage arising from the use of this information.

**12 - 16 Madeley Drive, 195 - 197 Lansdowne Road & 151 - 157 Jammy Lane**

The alley to the rear of 151 - 157 Jammy Lane runs in a northerly direction for a distance of 42.5 metres. The width of the alley is approximately 13.7 metres. The alley at the side of 16 Madeley Drive runs in a westerly direction for a distance of 15.9 metres. The width of the alley is approximately 1.8 metres.



Drawn by:	
Division:	
Drawing no:	
Date: 19/11/08	Scale: 1:1250

People Places & Society Directorate  
 Community Safety Services  
 Oldham Council  
 Level 11  
 Civic Centre  
 Oldham  
 OL1 1UT

**Legend**



**Alternative Route**

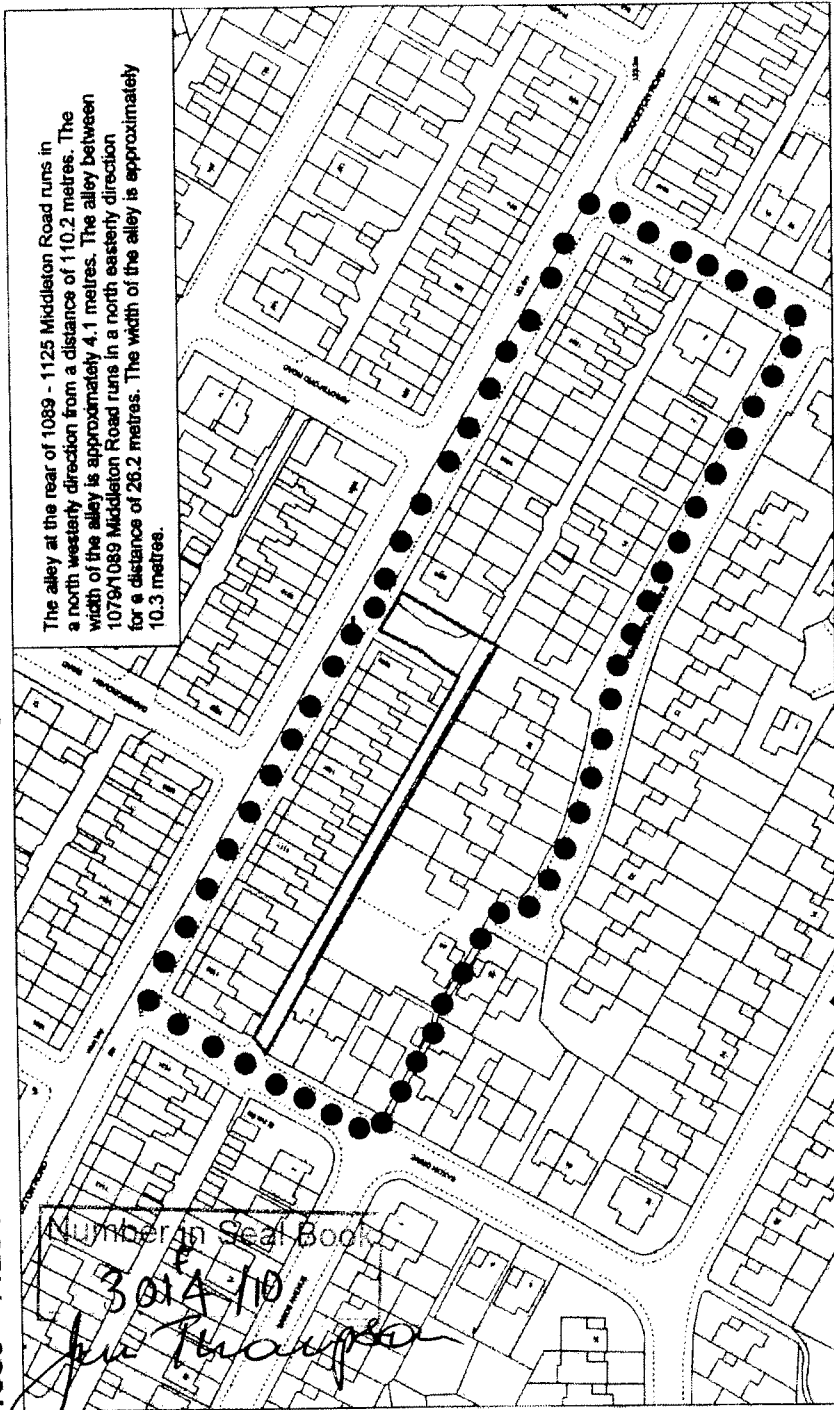


Reproduced from the Drawing being applied for by permission of the Controller of Her Majesty's Stationery Office. The drawing is the property of Oldham Council. It is not to be published or used for any purpose other than that for which it was prepared. Oldham Council, 2008.



1089 - 1125 Middleton Road & 26 - 40 Kensington Avenue

The alley at the rear of 1089 - 1125 Middleton Road runs in a north westerly direction from a distance of 110.2 metres. The width of the alley is approximately 4.1 metres. The alley between 1079/1089 Middleton Road runs in a north easterly direction for a distance of 28.2 metres. The width of the alley is approximately 10.3 metres.



Number in Seal Book  
 301A-110  
 J.P. Thompson



**Legend**  
 ● Alternative Route

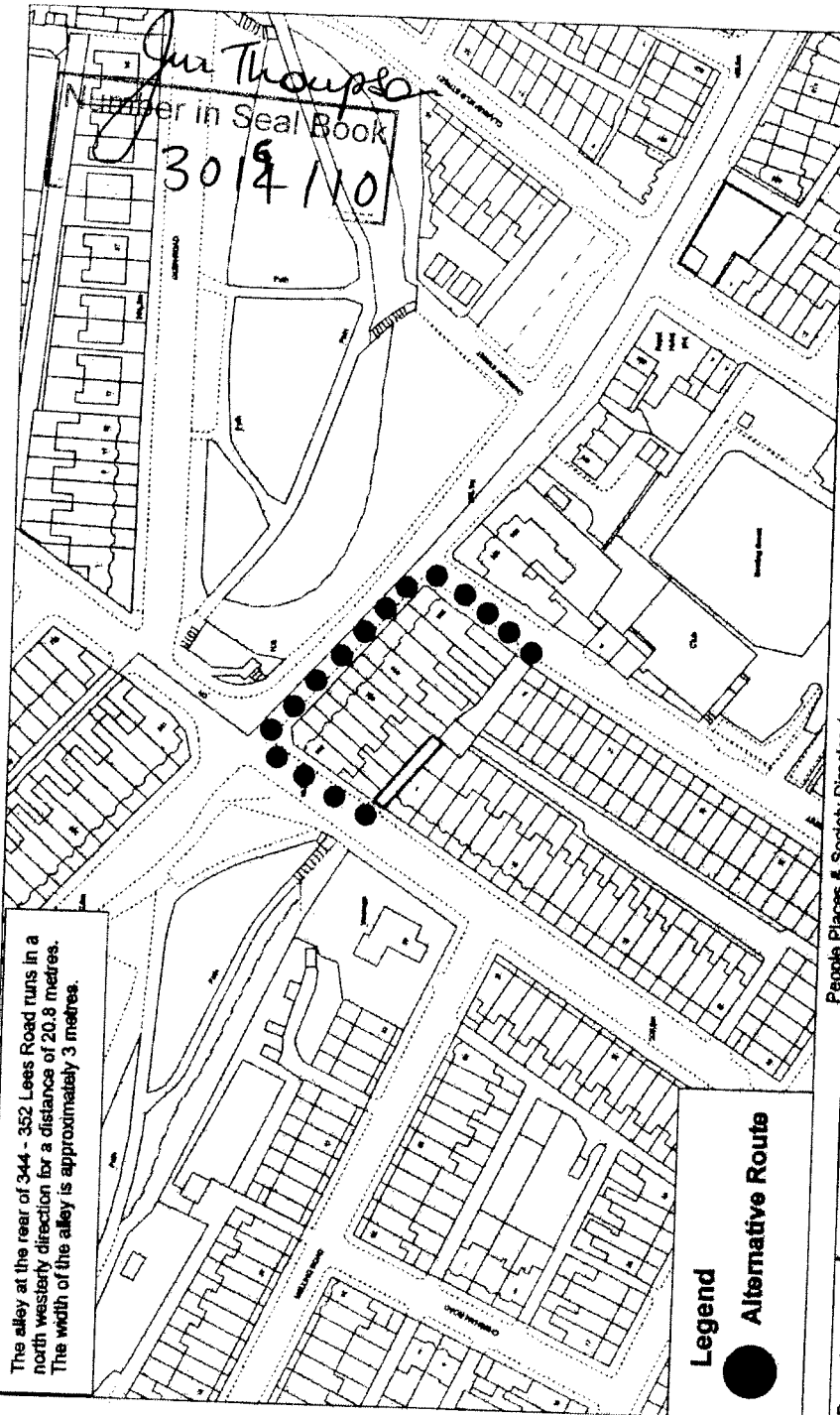
Downloaded from the OpenStreetMap project, with the permission of the Corporation of Oldham's Licensing & Planning Department. The data is provided 'as is' without any warranty, liability or other obligation. © 2008

People Places & Society Directorate  
 Community Safety Services  
 Oldham Council  
 Level 11  
 Civic Centre  
 Oldham  
 OL1 1UT

Drawn by:	
Division:	
Drawing no:	
Date: 19.11.09	Scale: 1:1250

**344 - 352 Lees Road & Side of 1 Brewerton Road**

The alley at the rear of 344 - 352 Lees Road runs in a north westerly direction for a distance of 20.8 metres. The width of the alley is approximately 3 metres.



**Legend**  
 **Alternative Route**

Drawn by:		Scale: 1:1250
Division:		
Drawing no:		
Date: 10/11/09		

People Places & Society Directorate  
 Community Safety Services  
 Oldham Council  
 Level 11  
 Civic Centre  
 Oldham  
 OL1 1UT



Information on this drawing, where necessary, is the property of the Council of Oldham Council and may not be reproduced without the written permission of the Council.

**Oldham**  
 Council