

OLDHAM BOROUGH COUNCIL

HIGHWAYS ACT 1980 GATING ORDER No.22

Oldham Borough Council in exercise of its power under Section 129A of the Highways Act 1980 ("the Act") and of all other enabling powers being satisfied that the conditions set out in Section 129A (3) of the Act have been met hereby makes the following Order:-

1. Except as provided in Article 2 to this Order no person shall use the public right of way over the highway ("the Highway") shown hatched red on the plans annexed to this Order and described in the Schedule to this Order at any time.
2. The restriction in Article 1 to this Order shall not apply to any person who lives in premises adjoining the Highway or to any police, ambulance or fire service personnel acting in pursuance of statutory powers or duties or to any statutory undertakers, gas, electricity, water or communications provider requiring access to their apparatus situated in the Highway.
3. Gates may be installed, operated and maintained at each end of the Highway. The Community Safety Unit of the Council is responsible for maintaining the gates and their contact number is 0161 770 3000
4. The alternative route for pedestrians and vehicular traffic (if appropriate) during the period the Highway is restricted is described in the Schedule to this Order and shown by a dotted line on the plans annexed to this Order.
5. This Order shall take effect on the 12th May 2011.

SCHEDULE

Highways to be gated

Highways in the Borough of Oldham	Description	Alternative Route
1. Alleyway running behind numbers 147 to 179 Lee Street and 2 to 40 Florida Street, Oldham. CSS 872	This alleyway runs NNW to SSE for 90m and it is 3.5m wide.	Along the front of 147 to 179 Lee Street the sides of 178 Lee Street and 40 Florida Street, the front of 2 to 40 Florida Street, Park Street and vice versa
2. Alleyway running behind numbers 1 to 7 St. Thomas Street North and at the side of 77 Napier Street	The alleyway at the rear of 1 to 7 St. Thomas St. North and the side of 77 Napier St. East runs	Along the front of 77 to 83 Napier St. East, along the St. Thomas St. North and Malton Street at the side of 7



SCHEME CSS 872

**Alleyway to the rear of
2 - 40 Florida Street and
147 - 179 Lee Street,
Oldham.**

-  Gated Alley
-  Alternate Route

Drawn by:	
Division:	
Drawing No:	
Date: 01:03:11	Scale: 1:1250

Community Safety Services
Level 11
Civic Centre
West Street
OL1 1UT

Number in Seal Book
3876/11



Reproduced from the Ordnance Survey mapping with the permission of the Controller of Her Majesty's Stationary Office © Crown copyright. Unauthorised reproduction infringes Crown copyright and may lead to prosecution or civil proceedings. Oldham MBC Licence No. LA 0100019686, 2009

SCHEME CSS 884

**Alley to the rear of 1 to 7
St Thomas Street North and side of
77 Napier Street and the alley to the rear
of 77 - 83 Napier Street East, Oldham**


 **Gated Alley**  **Alternate Route**



Drawn by:	
Division:	
Drawing No:	
Date: 01:03:11	Scale: 1:650

Community Safety Services
Oldham Council
Level 11
Civic Centre
West Street
OL1 1UT

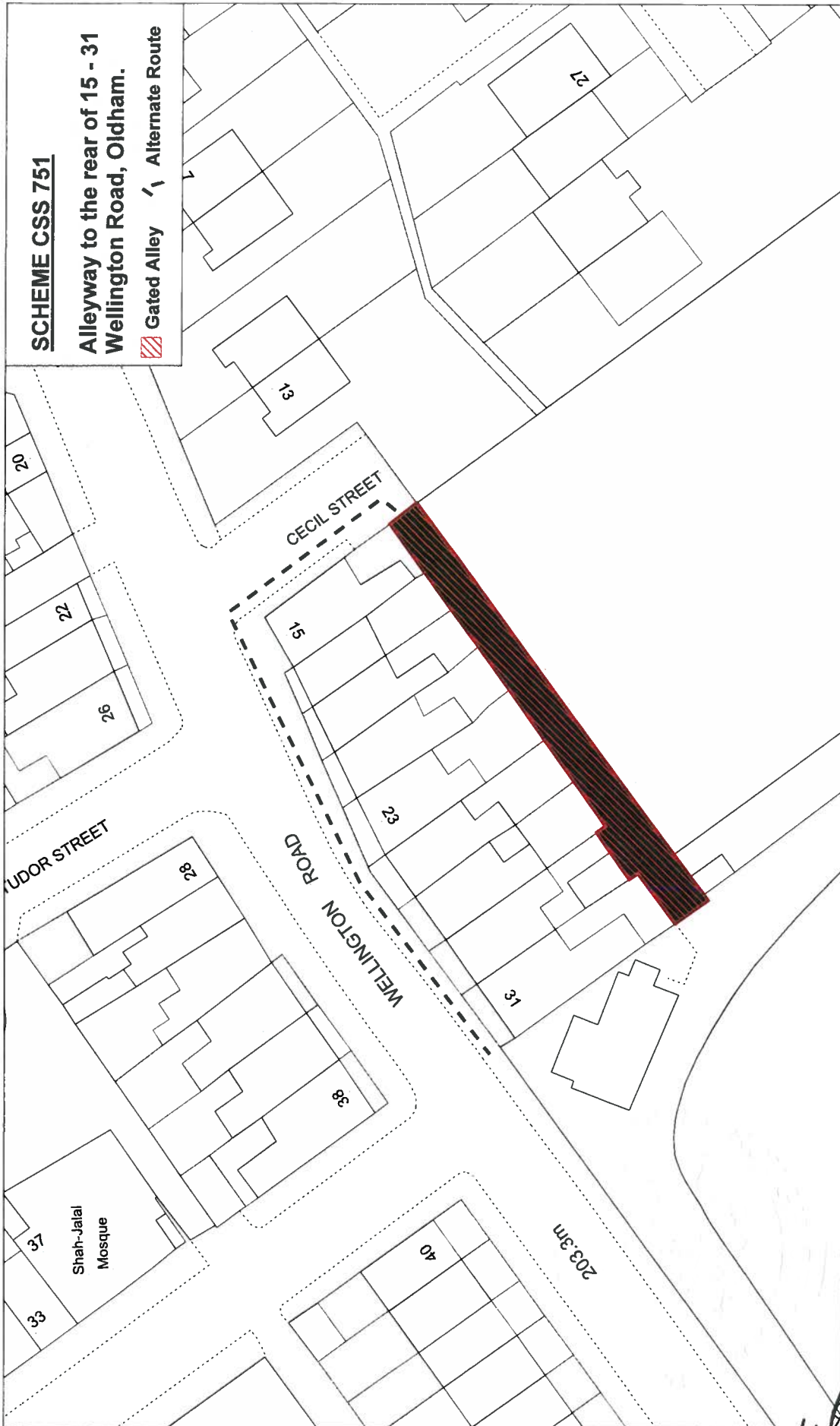
Number in Seal Book
3876^A/11



SCHEME CSS 751

**Alleyway to the rear of 15 - 31
Wellington Road, Oldham.**

 Gated Alley  Alternate Route



Community Safety Services
Oldham Council
Level 11
Civic Centre
West Street
Oldham
OL1 1UT

Drawn by:	
Division:	
Drawing no:	
Date: 01.03.11	Scale: 1:500

Number in Seal Book

3876 / 11

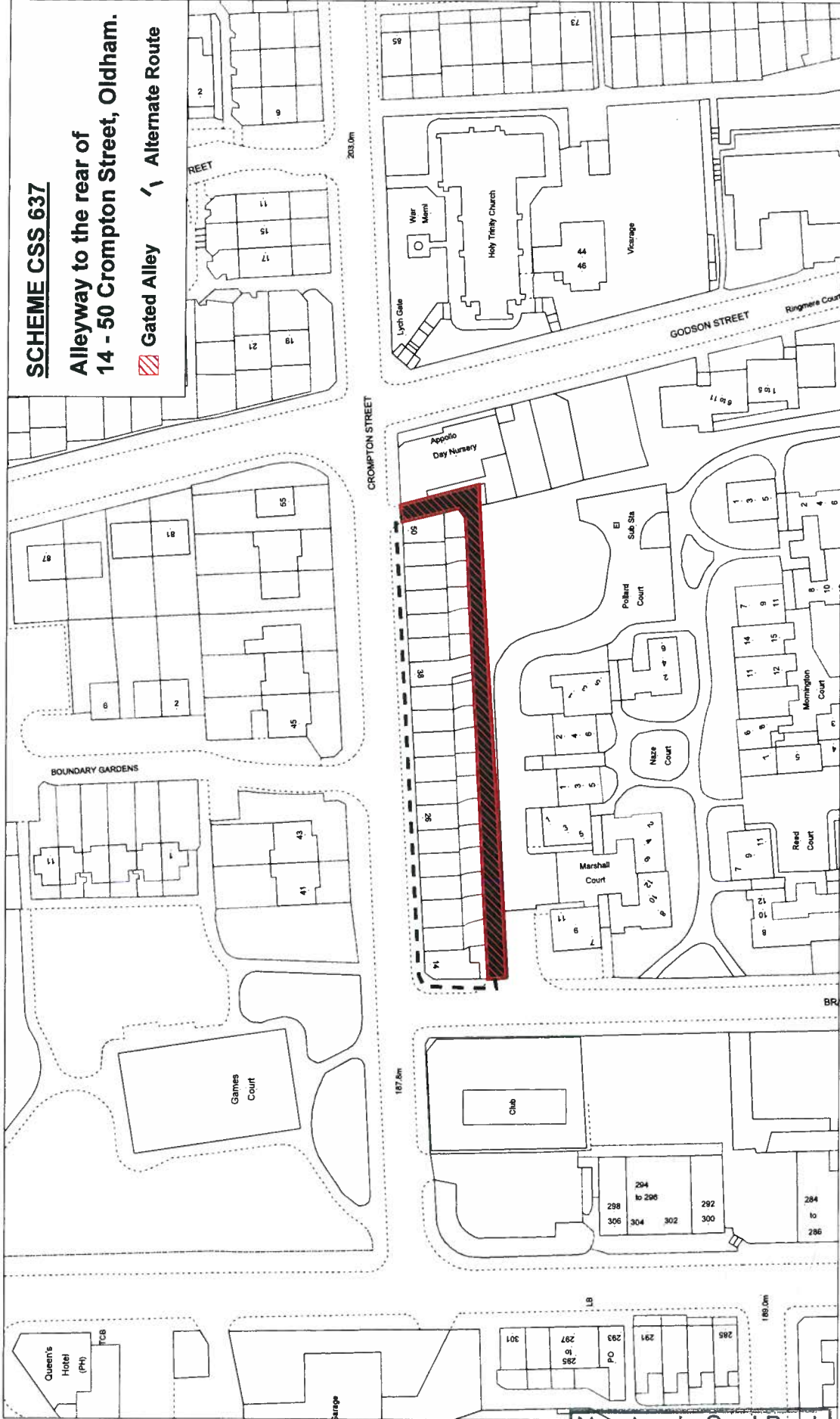


Reproduced from the Ordnance Survey mapping with the permission of the Controller of Her Majesty's Stationery Office © Crown copyright. Unauthorised reproduction is prohibited. Crown copyright and any right in the map is preserved in perpetuity. Oldham MBC Licence No. LA 0100018688. 2009

SCHEME CSS 637

**Alleyway to the rear of
14 - 50 Crompton Street, Oldham.**

 **Gated Alley**  **Alternate Route**



Community Safety Services
Oldham Council
Level 11, Civic Centre
West Street
Oldham
OL1 1UT

Reproduced from the Ordnance Survey mapping with the permission of the Controller of Her Majesty's Stationery Office © Crown copyright. Unauthorised reproduction infringes Crown copyright and may lead to prosecution or civil proceedings. Oldham MBC Licence No. LA1016201866, 2019

Drawn by:	
Division:	
Drawing no:	
Date: 01:03:11	Scale: 1:1000

Number in Seal Book
3876^c/11

Handwritten signature

East, and includes the alleyway running behind numbers 77 to 83 Napier Street East, Oldham. CSS 884	NNW to SSE for 36.9m and it is 3m wide. The alleyway running behind 77 to 83 Napier St. East runs SW to NE for 18m and is 2m wide.	St. Thomas St. North and vice versa.
3. Alleyway rerunning behind numbers 15 to 31 Wellington Road, Oldham. CSS 751	The alleyway runs SW to NE for a distance of 45.2m and it is 3m wide.	This is not a through route.
4. Alleyway running behind numbers 14 to 50 Crompton Street, Oldham, includes the alleyway at the side of 50 Crompton Street. CSS 637	The alleyway at the rear of 14 to 50 Crompton St. runs West to East for a distance of 88.2m and is 3m wide. The alley at the side of No. 50 runs North to South for a distance of 14.8m and is 3m wide.	Along the front of 14 to 50 Crompton Street and Bradford Street at the side of 14 Crompton Street and vice versa

THE COMMON SEAL of THE
 OLDHAM BOROUGH COUNCIL
 was hereunto affixed in
 the presence of :-

No



Number in Seal Book
 3876/11