

OLDHAM METROPOLITAN BOROUGH COUNCIL

GATING ORDER NO. 31 2012

SECTION 129A HIGHWAYS ACT 1980

Oldham Borough Council in exercise of its power under Section 129A of the Highways Act 1980 ("the Act") and of all other enabling powers being satisfied that the conditions set out in Section 129A (3) of the Act have been met hereby makes the following Order;-

1. Except as provided in Article 2 to this Order no person shall use the public right of way over the highways ("the Highways") shown hatched in red on the plans annexed to this Order and described in the first and second columns of the Schedule to this Order at any time.
2. The restriction in Article 1 to this Order shall not apply to any person who lives in premises adjoining the Highways or to any police, ambulance or fire service personnel acting in pursuance of statutory powers or duties or to any statutory undertakers, gas, electricity, water or communications provider requiring access to their apparatus situated in the Highways.
3. Gates may be installed, operated and maintained at each end of the Highways. The Community Safety Unit of the Council is responsible for maintaining the gates and their contact number is 0161 770 3000.
4. The alternative route for pedestrians and vehicular traffic (if appropriate) during the period the Highways are restricted is described in the third column of the Schedule to this Order and shown by a black dotted line on the plans annexed to this Order.
5. This Order shall take effect on 3rd May 2012.

SCHEDULE

Highways to be gated

Highway	Description	Alternative Route
Alleyway to the rear of 75 to 113 Coalshaw Green Road, Chadderton (Plan 1)	The alleyway runs south west to north east for a distance of 87 metres and is 4 metres wide.	Along the side of 75 Coalshaw Green Road, along the front of 75 to 113 Coalshaw Green Road and into Bright Street in both directions

Alleyway to the rear of 192 to 222 Coalshaw Green Road and 2 to 6 Arden Street, Chadderton (Plan 2)	The alleyway runs north to south for a distance of 48 metres and is 3.5 metres wide	Along Regatta Close to Coalshaw Green Road, along the front of 192 to 222 Coalshaw Green Road and then along Arden Street in both directions
Alleyway to the rear of 75 to 105 Wesley Street, 740 to 770 Oldham Road, 1 Norman Street and 2 Mersey Road North, Failsworth (Plan 3)	The alleyway runs south west to north east for a distance of 76 metres and is 3.5 metres wide	Along Oldham Road, into Mersey Road North, into Wesley Street, to Norman Street and back to Oldham Road in both directions
Alleyway to the rear of 55 to 73 Wesley Street and 712 to 738 Oldham Road, Failsworth (Plan 4)	The alleyway runs south west to north east for a distance of 65 metres and is 3.5 metres wide	Along Oldham Road in front of numbers 712 to 738, into Norman Street, into Wesley Street, along Wesley Street in front of numbers 55 to 73 in both directions

THE COMMON SEAL of)
 OLDHAM METROPOLITAN)
 BOROUGH COUNCIL was)
 hereunto affixed on)
 2nd May 2012 in the)
 presence of: -)

AE

Alan Evans
ALAN EVANS
GROUP SOLICITOR



Number in Seal Book
 4487/12

PLAN 1

CSS 592

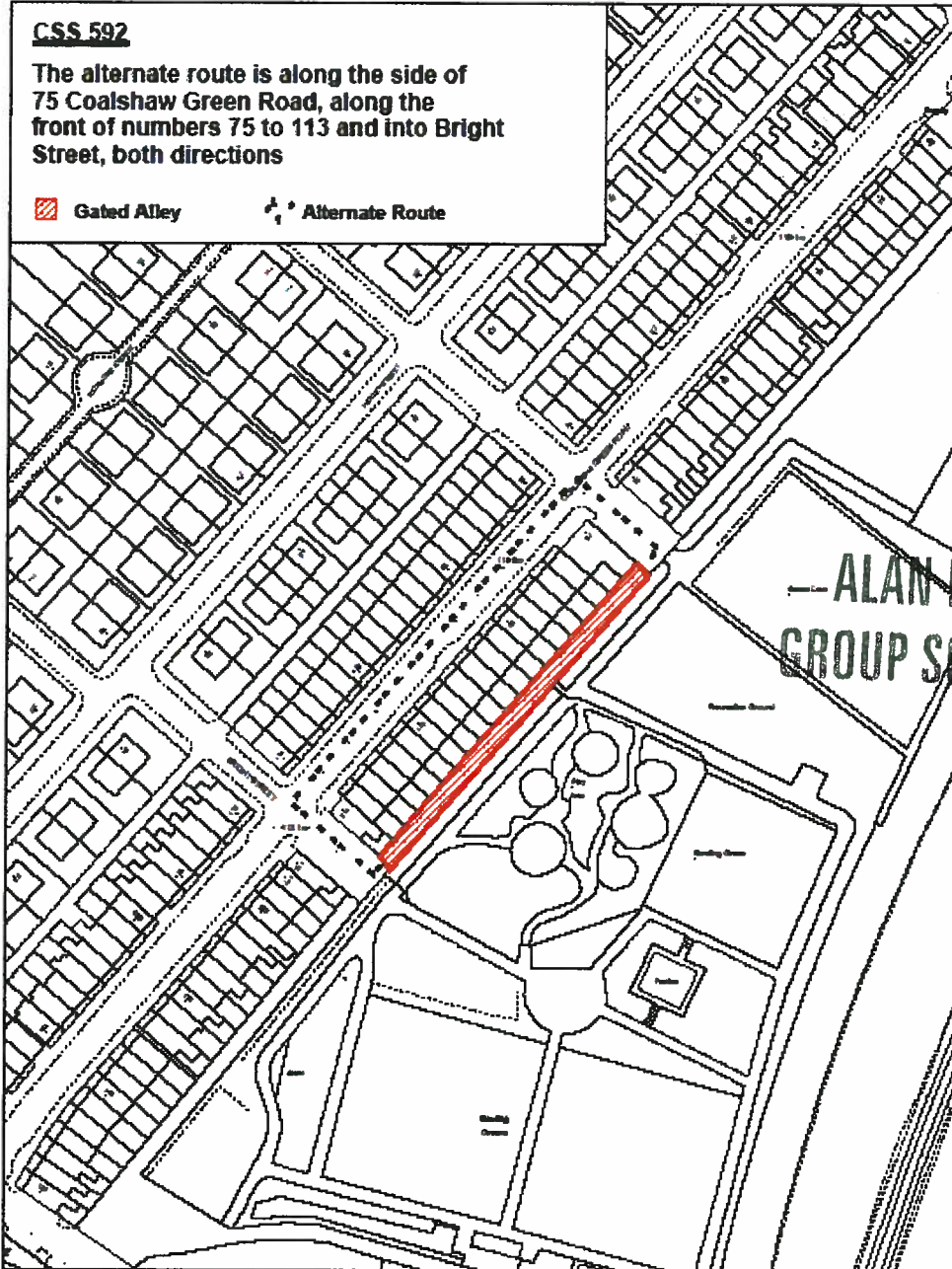
The alternate route is along the side of 75 Coalshaw Green Road, along the front of numbers 75 to 113 and into Bright Street, both directions



Gated Alley



Alternate Route



Alan Evans

**ALAN EVANS
GROUP SOLICITOR**

Drawn by:	
Division:	
Drawing No:	
Date: 01:11:11	Scale: 1:1250

Community Safety Services
Oldham Council
Level 11
Civic Centre
West Street
OL1 1UT



Oldham
Council

CSS 422

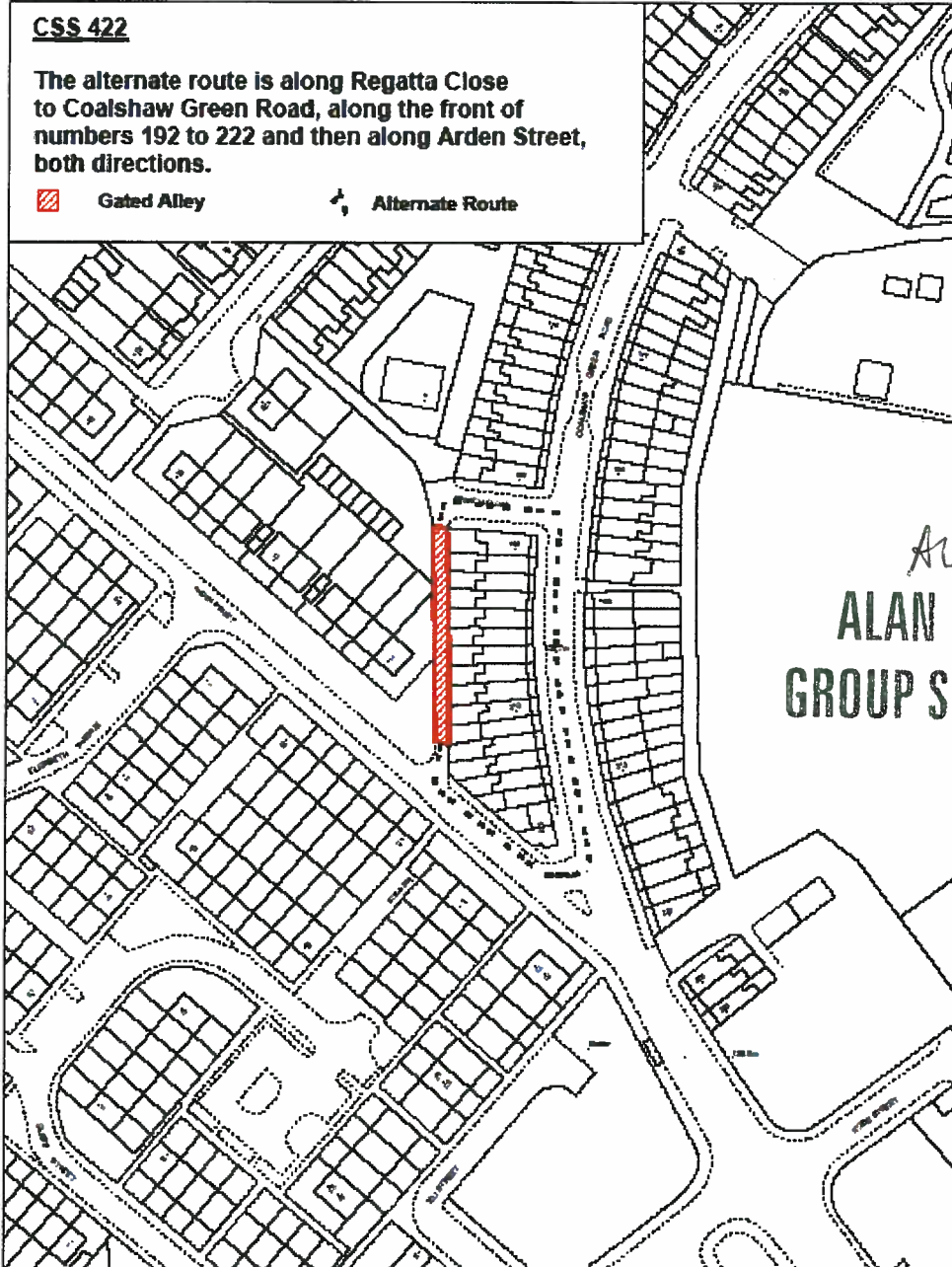
The alternate route is along Regatta Close to Coalshaw Green Road, along the front of numbers 192 to 222 and then along Arden Street, both directions.



Gated Alley



Alternate Route



Alan Evans
ALAN EVANS
GROUP SOLICITOR

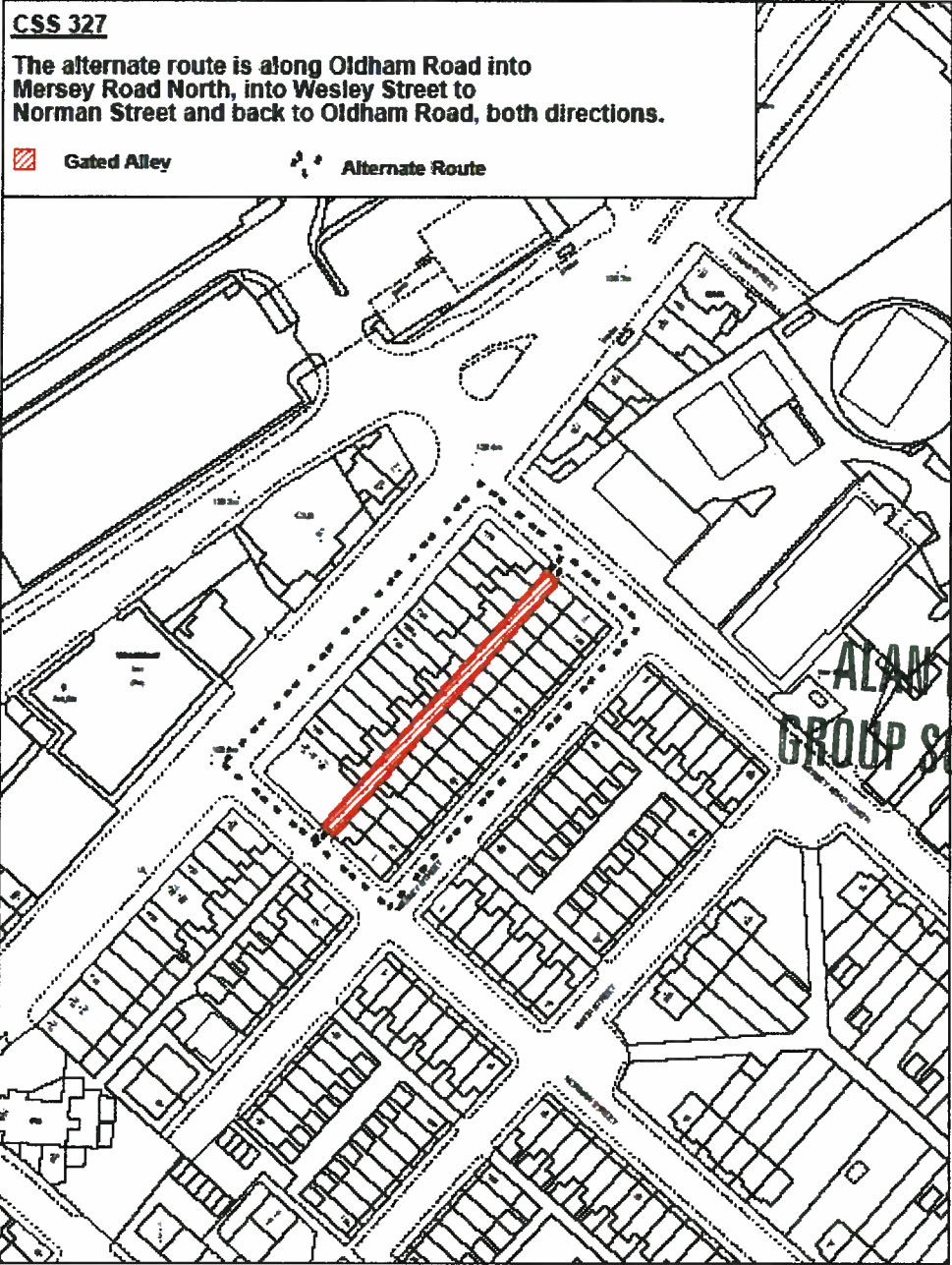
Drawn by:	
Division:	
Drawing No:	
Date: 01:11:11	Scale: 1:1250

Community Safety Services
Oldham Council
Level 11
Civic Centre
West Street
OL1 1UT



Oldham
Council

PLAN 3



Alan Evans
ALAN EVANS
GROUP SOLICITOR

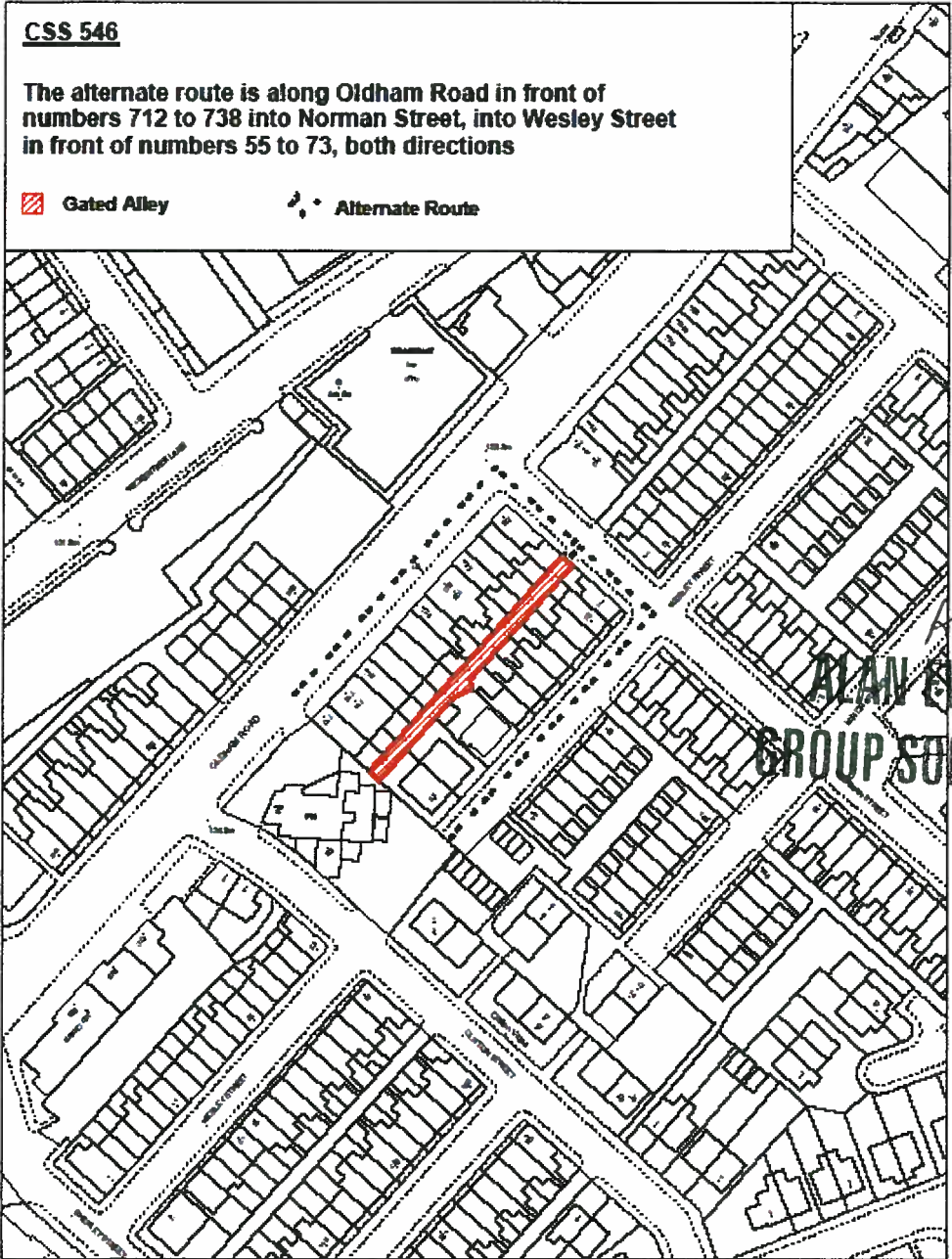
Drawn by:	
Division:	
Drawing No:	
Date: 01:11:11	Scale: 1:1250

Community Safety Services
Oldham Council
Level 11
Civic Centre
West Street
OL1 1UT



Number in Seal Book
4487 / 12

PLAN 4



Alan Evans
ALAN EVANS
GROUP SOLICITOR

Drawn by:	
Division:	
Drawing No:	
Date: 01:11:11	Scale: 1:1250

Community Safety Services
Oldham Council
Level 11
Civic Centre
West Street
OL1 1UT



© Crown copyright and database rights (2011) Ordnance Survey 100000000