

**OLDHAM METROPOLITAN BOROUGH COUNCIL**

**GATING ORDER NO. 26 2012**

**SECTION 129A HIGHWAYS ACT 1980**

Oldham Borough Council in exercise of its power under Section 129A of the Highways Act 1980 ("the Act") and of all other enabling powers being satisfied that the conditions set out in Section 129A (3) of the Act have been met hereby makes the following Order;-

1. Except as provided in Article 2 to this Order no person shall use the public right of way over the highways ("the Highways") shown hatched in red on the plans annexed to this Order and described in the first and second columns of the Schedule to this Order at any time.
2. The restriction in Article 1 to this Order shall not apply to any person who lives in premises adjoining the Highways or to any police, ambulance or fire service personnel acting in pursuance of statutory powers or duties or to any statutory undertakers, gas, electricity, water or communications provider requiring access to their apparatus situated in the Highways.
3. Gates may be installed, operated and maintained at each end of the Highways. The Community Safety Unit of the Council is responsible for maintaining the gates and their contact number is 0161 770 3000.
4. The alternative route for pedestrians and vehicular traffic (if appropriate) during the period the Highways are restricted is described in the third column of the Schedule to this Order and shown by a black dotted line on the plans annexed to this Order.
5. This Order shall take effect on 26<sup>th</sup> April 2012.

**SCHEDULE**

**Highways to be gated**

<b><u>Highway</u></b>	<b><u>Description</u></b>	<b><u>Alternative Route</u></b>
Alleyways to the rear of 91-133 Cottam Street and 282-318 Maygate, Oldham (Plan 1)	The alleyway to the rear of Cottam Street and Maygate runs north west for 94 metres and is 3.6 metres wide.  The alleyway between 304	Westhulme Avenue, Cottam Street, Barton Street and Maygate in either direction

	<p>and 308 Maygate and continuing between 119 and 123 Cottam Street runs north east for 38 metres and is 3.6 metres wide.</p> <p>The alleyway between 288 and 298 Maygate runs north east for 18.5 metres and is 3.5m wide.</p> <p>The alleyway between 280 and 282 Maygate runs north east for 20 metres and is 3.6 metres wide.</p>	
<p>Alleyway to the rear of 41 – 89 Prospect Road (Plan 2)</p>	<p>The alleyway runs west north west for 116 metres and is 4 metres wide.</p>	<p>Prospect Road in either direction</p>
<p>Alleyways to the rear of 1-7 Manley Road and 300-306 Lee Street and 2-22 Camberwell Street and alleyway to the side of 9 Clay Street (Plan 3)</p>	<p>The alleyway to the rear of 2-22 Camberwell Street runs west north west for 54 metres and is 3.6 metres wide.</p> <p>The alleyway to the rear of 1-7 Manley Road runs south south west for 14.5 metres and is 3.6 metres wide.</p> <p>The alleyway to the rear of 300 to 308 Lee Street runs south east for 20.5 metres and is 3.2 metres wide.</p>	<p>Camberwell Street, Manley Road, Lee Street and Clay Street in either direction</p>
<p>Alleyways to the rear of 1-37 Prospect Road and 2-22 Daintry Road and 100-116 Main Road</p>	<p>The alleyway to the rear of 1-37 Prospect Road and 2-22 Daintry Road runs north west for 87 metres and is 3.6 metres wide.</p> <p>The alleyway to the rear of</p>	<p>Prospect Road, Main Road, Daintry Road and Neville Street in either direction.</p>

(Plan 4)	100-116 Main Road runs south south west for 41 metres and is 3.6 metres wide.	
<p>Alleyways to the rear of 77-107 Brierley Street and 228-258 Garforth Street and 92-106 Bamford Street and 59-67 Burnley Lane</p> <p>(Plan 5)</p>	<p>The alleyway to the rear of 77-107 Brierley Street and 228-258 Garforth Street runs north north east for 79 metres and is 3 metres wide.</p> <p>The alleyway between 246 and 248 Garforth Street runs east south east for 20 metres and is 3 metres wide.</p> <p>The alleyway to the rear of 92-108 Bamford Street runs west north west for 41 metres and is 3 metres wide.</p> <p>The alleyway to the rear of 59-67 Burnley Lane runs west north west for 21 metres and is 3.2 metres wide.</p>	Brierley Street, Burnley Lane, Garforth Street and Bamford Street in either direction.
<p>Alleyway to the rear of 1-39 Lune Street and 32-68 Copster Hill Road</p> <p>(Plan 6)</p>	The alleyway to the rear of 1-39 Lune Street and 32-68 Copster Hill Road runs south south west for 88 metres and is 3 metres wide	Copster Hill Road, Wilson Street, Lune Street & Mirfield Avenue in either direction.
<p>Alleyway to the rear of 2-64 Davies Street and 69-131 Ward Street</p> <p>(Plan 7)</p>	The alleyway to the rear of 2-64 Davies Street and 69-131 Ward Street runs north west for 148 metres and is 3.3 metres wide.	Ward Street, Ruskin Street, Davies Street and Martha Street in either direction.

THE COMMON SEAL of  
OLDHAM METROPOLITAN  
BOROUGH COUNCIL was  
hereunto affixed on  
25<sup>th</sup> April 2012 in the  
presence of: -

RE

)  
)  
)  
) Rh Cordwell  
) Group  
) Lawyer



Number in Seal Book 4472/12
--------------------------------

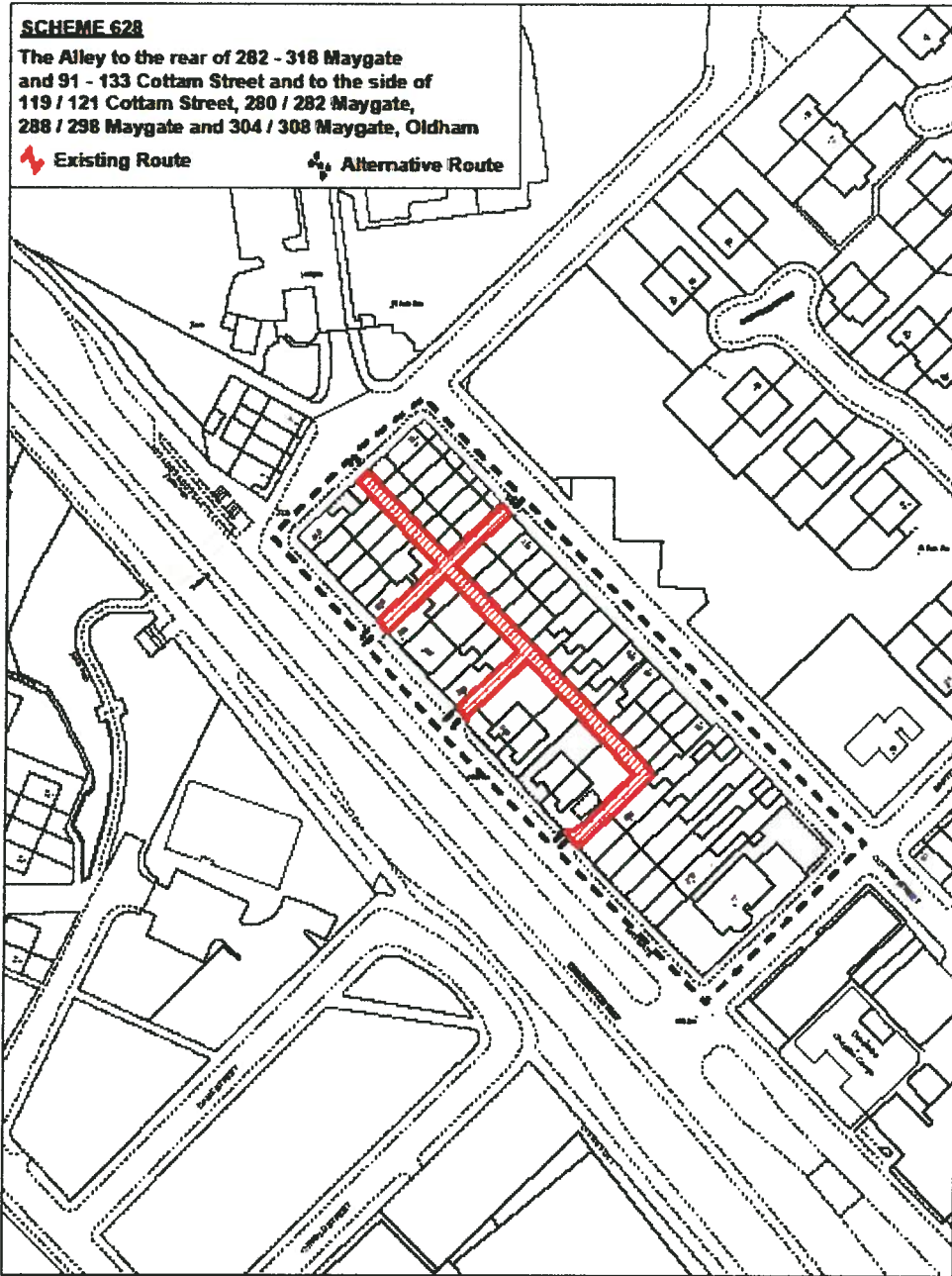
PLAN 1

**SCHEME 628**

The Alley to the rear of 282 - 318 Maygate and 91 - 133 Cottam Street and to the side of 119 / 121 Cottam Street, 280 / 282 Maygate, 288 / 298 Maygate and 304 / 308 Maygate, Oldham

 Existing Route

 Alternative Route



Drawn by:	
Division:	
Drawing No:	
Date: 17:05:11	Scale: 1:1250

Community Safety Services  
Oldham Council  
Level 11  
Civic Centre  
West Street  
OL1 1UT

Reproduced from the Ordnance Survey map with the permission of the Controller of Her Majesty's Stationery Office. Crown copyright and may be used in accordance with the provisions of the Ordnance Survey Act 2003.

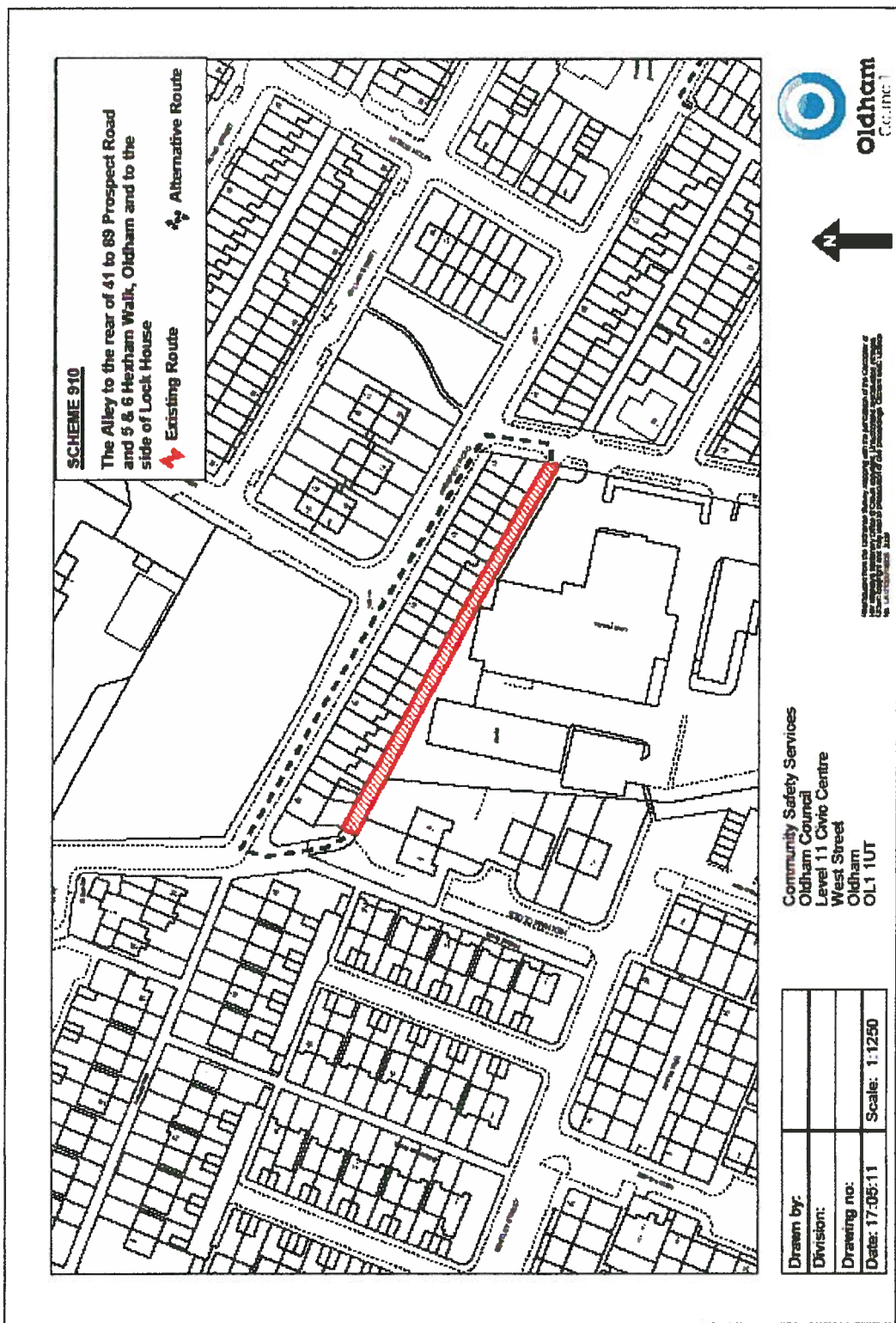


**Oldham**  
Council

Number in Seal Book

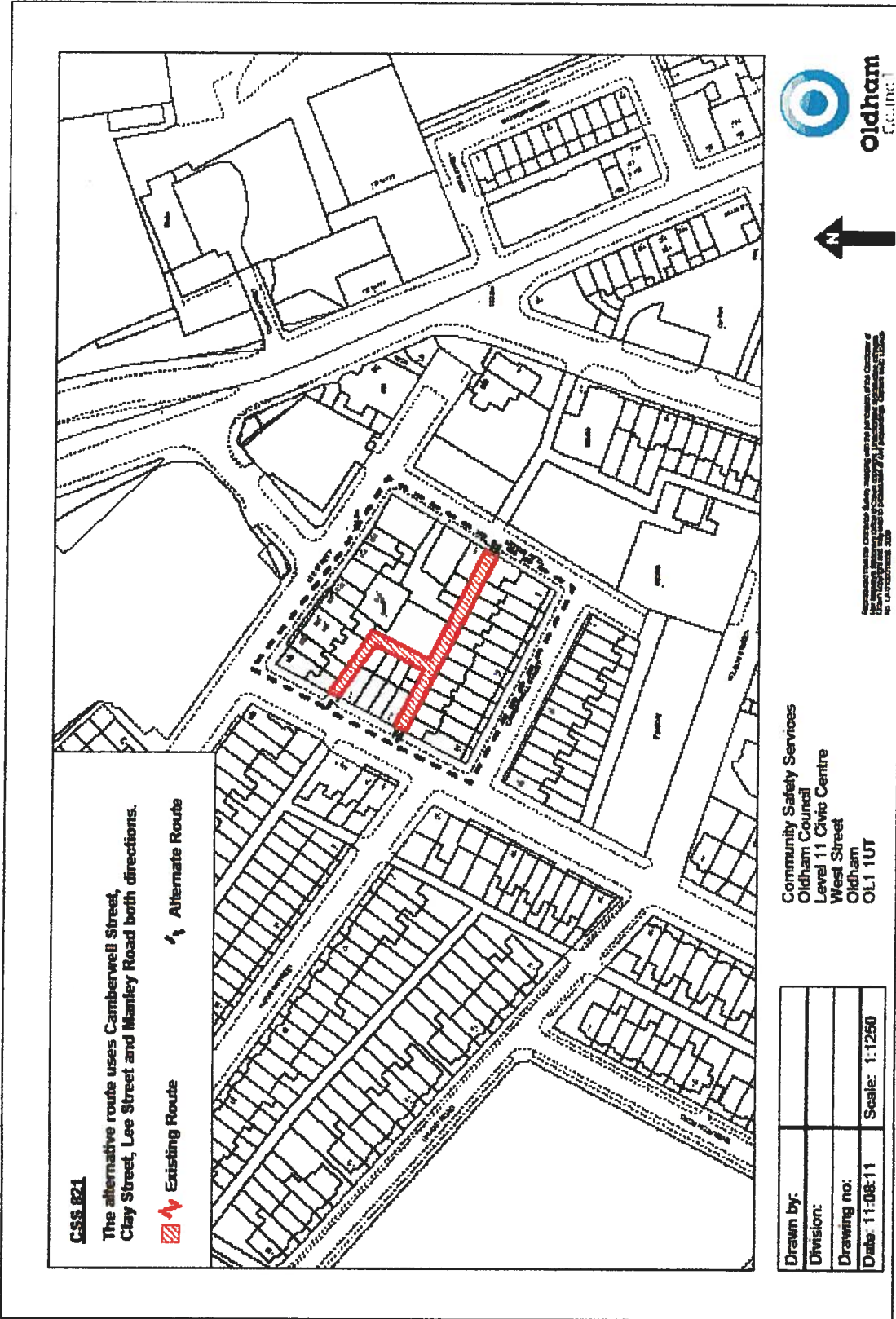
4472<sup>A</sup>/12

*Ph Cordicott  
Group Manager*



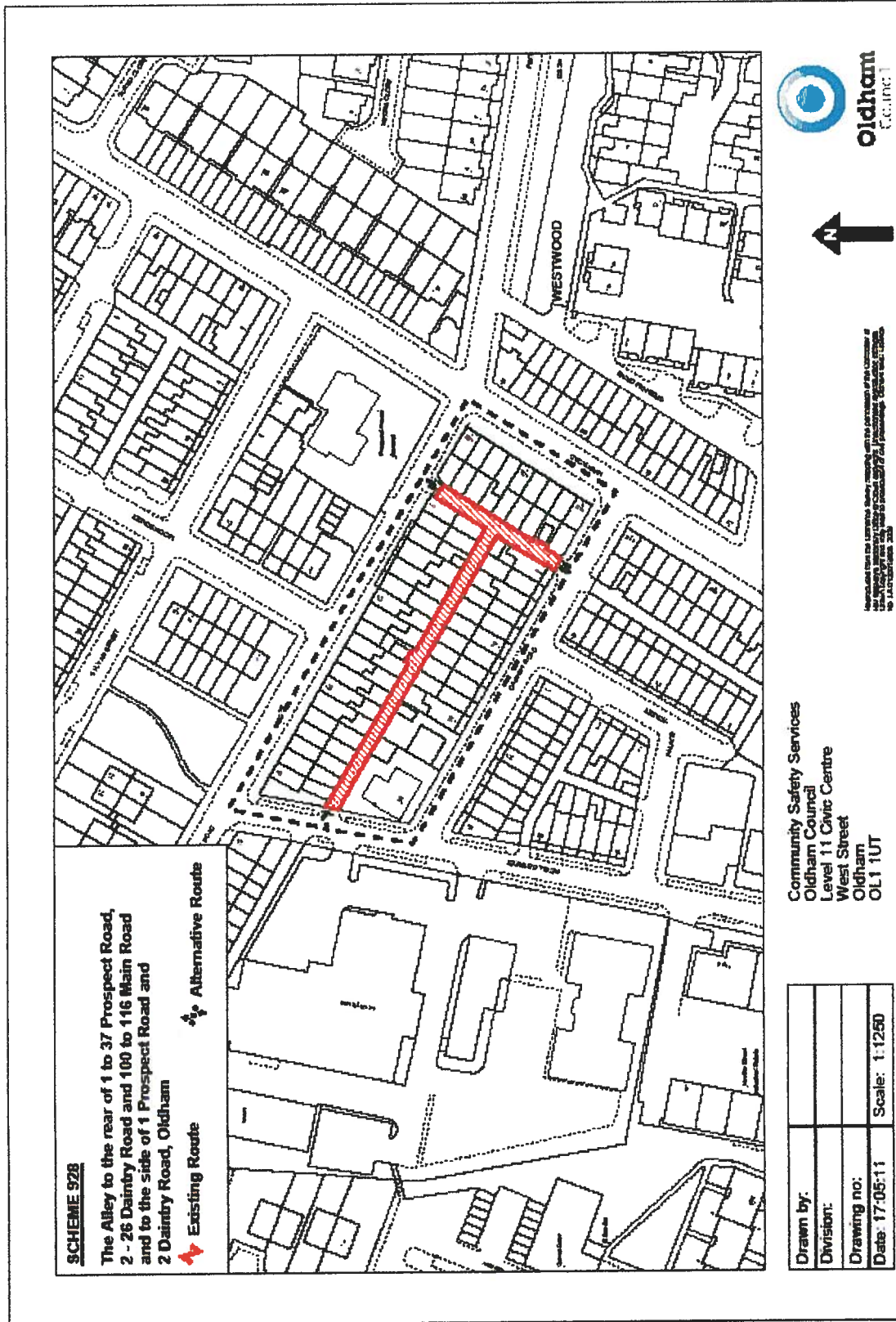
Number in Seal Book  
 4472<sup>B</sup>/12

*Rh Cordicott*  
 Group lawyer



Number in Seal Book  
A472<sup>c</sup> / 12

Rh Cordicott  
Group lawyer.



Number in Seal Book  
 4472/12

Rh Craicock  
 Group lawyer.

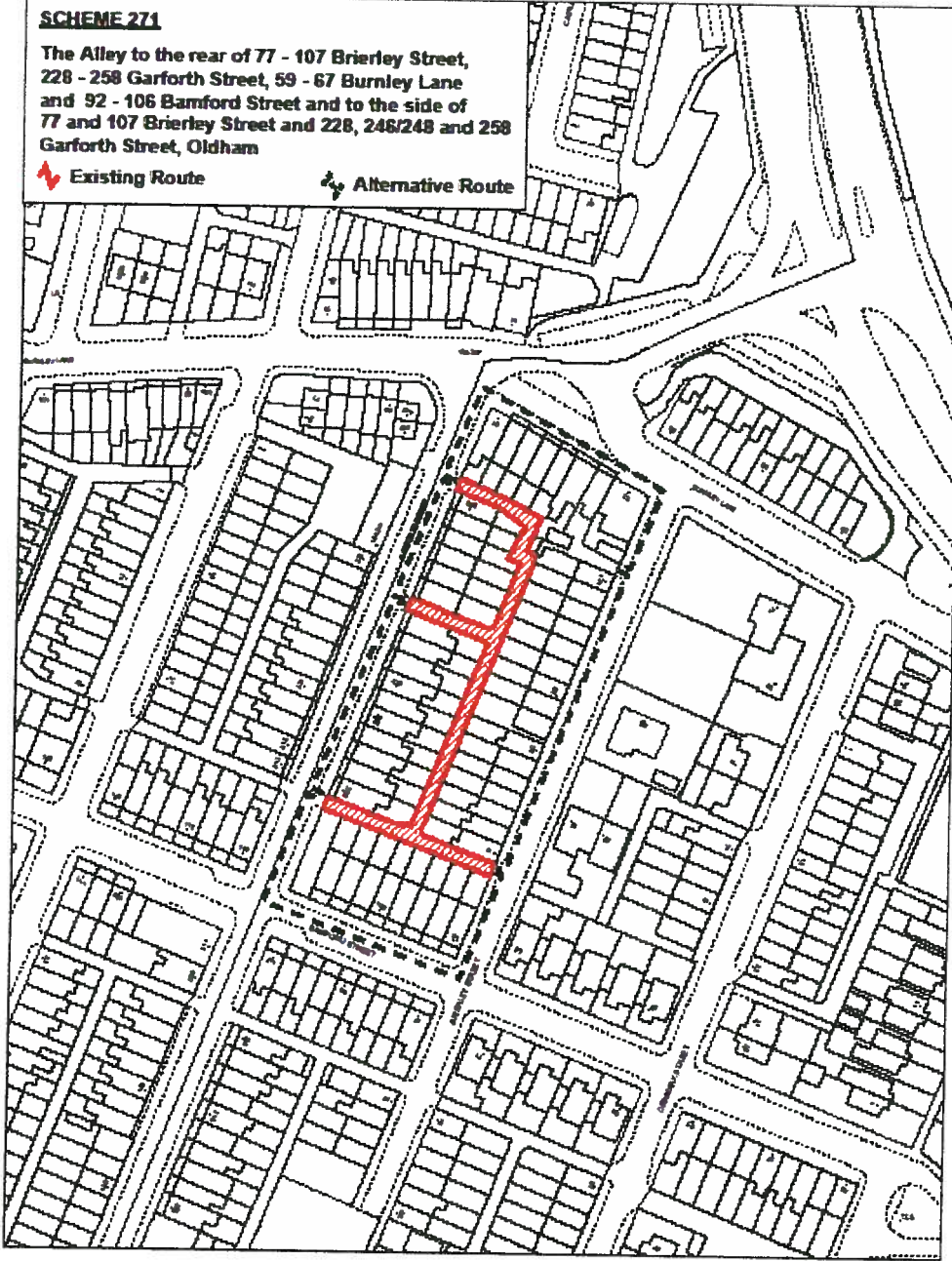


**SCHEME 271**

The Alley to the rear of 77 - 107 Brierley Street,  
228 - 258 Garforth Street, 59 - 67 Burnley Lane  
and 92 - 106 Bamford Street and to the side of  
77 and 107 Brierley Street and 228, 246/248 and 258  
Garforth Street, Oldham

Existing Route

Alternative Route



Drawn by:	
Division:	
Drawing No:	
Date: 17.05.11	Scale: 1:1250

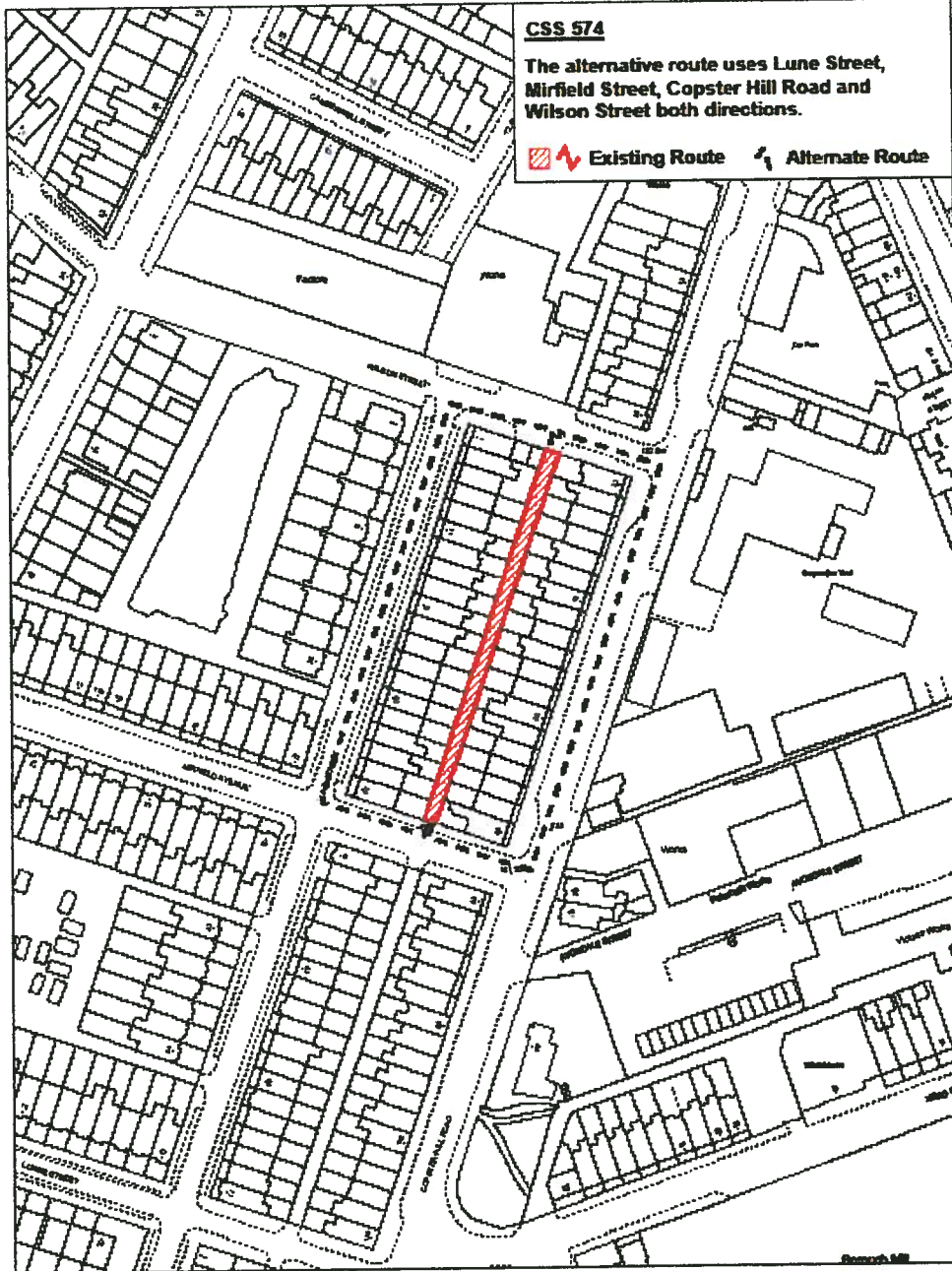
Community Safety Services  
Oldham Council  
Level 11  
Civic Centre  
West Street  
OL1 1UT



Copyrighted from the Ordnance Survey mapping with the permission of the Controller of Her Majesty's Stationery Office © Crown copyright. It is unlawful to reproduce Ordnance Survey maps and any other material in this drawing. Oldham 2011 2010 No. 14 01/05/2010 2010

Number in Seal Book  
AA72<sup>E</sup>/12

*Rh Cordicott  
Group lawyer.*



**CSS 574**

The alternative route uses Lune Street, Mirfield Street, Copster Hill Road and Wilson Street both directions.

Existing Route    Alternate Route

Drawn by:	
Division:	
Drawing No:	
Date: 11:08:11	Scale: 1:1250

Community Safety Services  
 Oldham Council  
 Level 11  
 Civic Centre  
 West Street  
 OL1 1UT

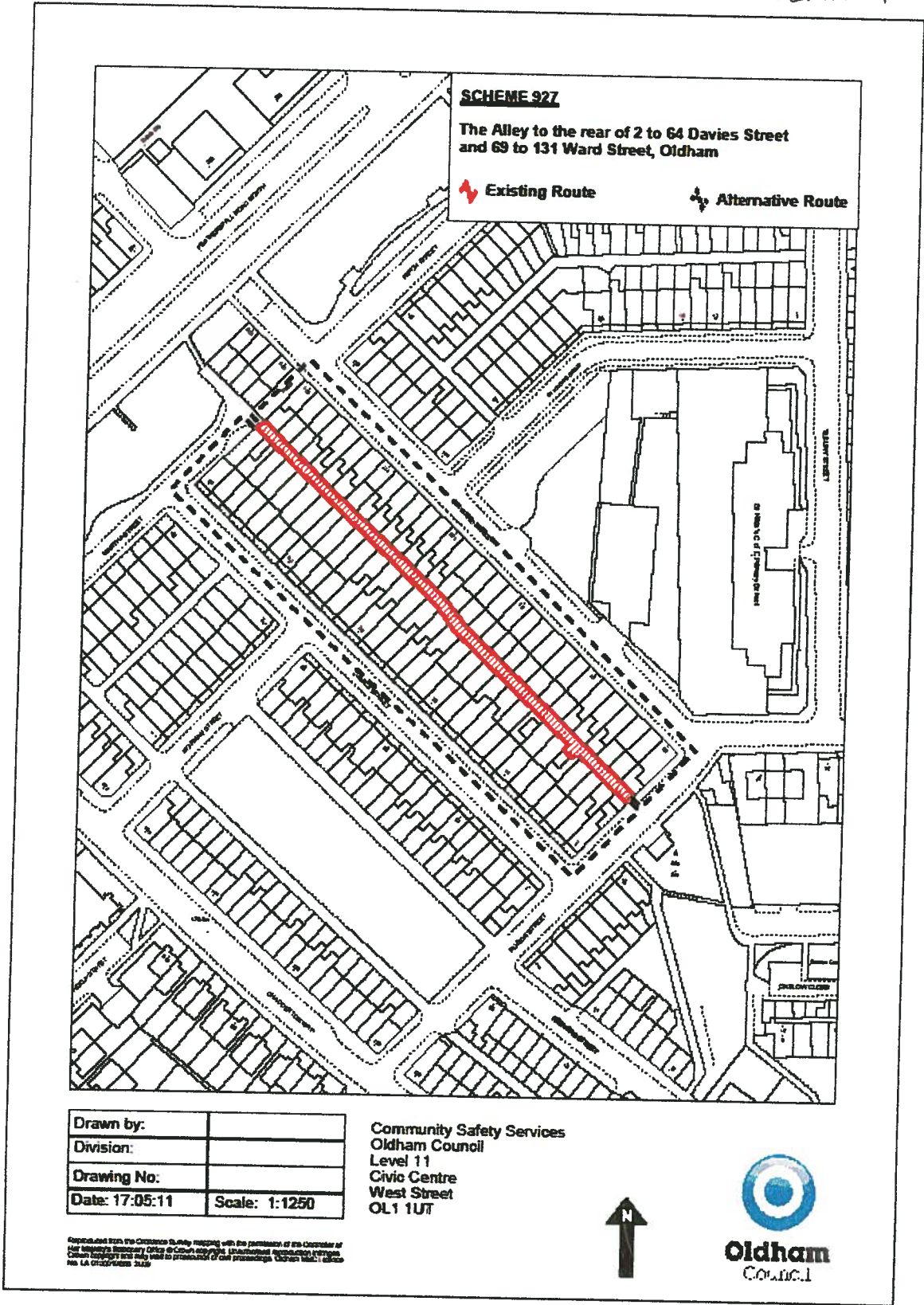


**Oldham**  
 Council

Reproduced from the Community Safety Mapping with the permission of the Controller of Her Majesty's Stationery Office in London. Unauthorised reproduction is prohibited. This document and any other documents produced by Oldham Council are the property of Oldham Council. No part may be reproduced without the prior written permission of Oldham Council.

Number in Seal Book  
 4472<sup>F</sup>/12

*Ph Cordicott  
 Group lawyer*



**SCHEME 927**

The Alley to the rear of 2 to 64 Davies Street  
and 69 to 131 Ward Street, Oldham

Existing Route

Alternative Route

Drawn by:	
Division:	
Drawing No:	
Date: 17:05:11	Scale: 1:1250

Community Safety Services  
Oldham Council  
Level 11  
Civic Centre  
West Street  
OL1 1UT

Reproduced from the Ordnance Survey mapping with the permission of the Controller of Her Majesty's Stationery Office © Crown copyright. Unauthorised reproduction is illegal. Crown copyright and any other rights reserved. Oldham Map 11/08/08 No. LA 020/08/08 3/08



Number in Seal Book  
*44 TR<sup>G</sup> / 12*

*Rh Cordicob  
Group name*